

## **List of Appendices**

- Appendix A – Employer Database
- Appendix B – Pace Existing Service
- Appendix C – Pace Vanpools
- Appendix D – Employer Private Shuttle Service
- Appendix E – Letter, Flyer and Survey
- Appendix F – Survey Results
- Appendix G – Route Descriptions

## Appendix A

### Employer Database

Business Name	Address	City	Zip	Employees
A F C Machining Co.	710 Tower Rd.	Mundelein	60060	75
A. Daigger & Co.	620 Lakeview Pkwy.	Vernon Hills	60061	70
Aargus Plastics, Inc.	540 Allendale Dr.	Wheeling	60090	150
Abbott Laboratories	300 Tri State Intl	Lincolnshire	60069	300
Abbott-Interfast Corp.	190 Abbott Dr.	Wheeling	60090	150
ABF Freight System, Inc	400 E. Touhy	Des Plaines	60018	50
ABN AMRO Mortgage Group	1350 E. Touhy Ave., Ste 280-W	Des Plaines	60018	150
ABTC	27255 N Fairfield Rd	Mundelein	60060	125
Acco USA, Inc	300 Tower Pkwy	Lincolnshire	60069	700
Accuquote	1400 S Wolf Rd., Bldg 500	Wheeling	60090	140
Accurate Transmissions, Inc.	401 Terrace Dr.	Mundelein	60060	300
Ace Maintenance Service, Inc	P.O. Box 66582	Amf Ohare	60666	70
Acme Alliance, LLC	3610 Commercial Ave.	Northbrook	60062	250
ACRA Electric Corp.	3801 N. 25th Ave.	Schiller Park	60176	50
Addolorata Villa	555 McHenry Rd	Wheeling	60090	200+
Advance Mechanical Systems, Inc.	2080 S. Carboy Rd.	Mount Prospect	60056	250
Advertiser Network	236 Rte. 173	Antioch	60002	100
Advocate Lutheran General Hospital	1775 Dempster St.	Park Ridge	60068	4,100
Advocate, Inc	1661 Feehanville Dr., Ste 200	Mount Prospect	60056	150
AHI International Corporation	6400 Shafer Ct., Ste 200	Rosemont	60018	60
Air Canada	P.O. Box BB66085	Amf Ohare	60666	50
Air Net Express	9740 W. Foster Ave.	Rosemont	60018	50
Airliance Materials, LLC	P.O. Box 661008	Amf Ohare	60666	100
Airport Accommodations	P.O. Box 7045	Des Plaines	60018	50
Airport Group International	Chicago O'Hare Intl. Airport	Chicago	60666	100
Akorn, Inc.	2500 Millbrook Dr.	Buffalo Grove	60089	100
Aksys Ltd.	2 Mariott Dr.	Lincolnshire	60069	120
Akzo Nobel Nonstick Coatings, LLC	521 Santa Rosa Dr.	Des Plaines	60018	50
Alcan	1731 S Mount Prospect Rd	Des Plaines	60018	110
Aldridge Electric, Inc.	28572 N. Bradley Rd.	Libertyville	60048	75
All West Plastics, Inc.	606 Drom Ct.	Antioch	60002	55
Allendale Association	P.O. Box 1088	Lake Villa	60046	300
Alliance Airlines	P.O. Box 66751	Amf Ohare	60666	150
Alliant Credit Union	11545 W Touhy Ave	Amf Ohare	60666	115
Allscripts Healthcare Solutions	2401 Commerce Dr.	Libertyville	60048	140
Allstate Arena	6920 N. Mannheim	Rosemont	60018	100
Allstate Insurance Co.	2775 Sanders Rd.	Northbrook	60062	7,215
Allstate Insurance Company	1600 S Wolf Rd	Wheeling	60090	340
Allstate Life Insurance Co	544 Lakeview Pkwy	Vernon Hills	60061	500
Amco Engineering Co.	3801 N. Rose St.	Schiller Park	60176	160
Amcor Flexibles-Healthcare	1919 S. Butterfield Rd.	Mundelein	60060	350
Amerhome Mortgage Company	10400 W Higgins Rd	Rosemont	60018	52
American Academy Of Orthopaedic Surgeons	6300 N. River Rd.	Rosemont	60018	220
American Airlines, Inc.	9525 W. Bryn Mawr, Ste 800	Rosemont	60018	200
American Assn. Of Oral & Maxillofacial Surgeons	9700 W. Bryn Mawr	Rosemont	60018	60
American Hotel Register Co.	100 S. Milwaukee Ave.	Vernon Hills	60061	665
American Marketing Services & Consultants, Inc.	939 Tower Rd.	Mundelein	60060	53
American N T N Bearing Mfg. Corp.	9515 Winona Ave.	Schiller Park	60176	66
American Needle, Inc.	1275 Busch Pkwy.	Buffalo Grove	60089	50
American Plastics Technologies	9451 Ainslie St	Schiller Park	60176	60
American Service Insurance Co.	9801 W. Higgins Rd., Ste 8th Floor	Rosemont	60018	138
American Society Of Safety Engineers	1800 E. Oakton St.	Des Plaines	60018	70
American Taxi Dispatch, Inc.	834 E. Rand Rd., Ste 9	Mount Prospect	60056	50
Amerihall	P.O. Box 606	Wheeling	60090	60
Amm's Limousine Service	5509 N. Cumberland Ave., Ste 509	Chicago	60656	150
Amphenol T & M Antennas, Inc.	825 Corporate Woods Pkwy.	Vernon Hills	60061	160
Anatol Equipment Mfg. Co.	165 Archer Ave.	Mundelein	60060	125
Anderson Die Castings L.P.	1720 S. Wolf Rd.	Wheeling	60090	260
Anderson Lock Co.	850 E Oakton St.	Des Plaines	60018	50
Andrews Products, Inc	431 Kingston Ct	Mount Prospect	60056	55
Anixter, Inc.	1471 Business Center. Dr.	Mount Prospect	60056	75
Apotex Corp.	616 Heathrow Dr.	Lincolnshire	60069	200
APV Crepaco	5100 River Rd., Floor 13	Schiller Park	60176	80
ARC Disposal & Recycling	2101 S Busse Rd	Mount Prospect	60056	150

**Pace/Metra NCS Shuttle Service Feasibility Study**

**March 2005**

<b>Business Name</b>	<b>Address</b>	<b>City</b>	<b>Zip</b>	<b>Employees</b>
Arlington Toyota	935 W. Dundee Rd.	Buffalo Grove	60089	100
Armstrong Medical Industries, Inc.	575 Knightsbridge Pkwy.	Lincolnshire	60069	95
Arpac Group	9511 W. River St.	Schiller Park	60176	200
Arrow Road Construction Co	P.O. BOX 334	Mount Prospect	60056	125
Artistic Framing, Inc.	860 Chaddick Dr., Unit F	Wheeling	60090	200
ASAP Software Express	850 Asbury Dr.	Buffalo Grove	60089	225
Aspect Communications Corp	10255 W Higgins Rd., Ste 100	Rosemont	60018	50
Assembled Products	300 Hastings Dr.	Buffalo Grove	60089	100
Atlas Lift Truck	5050 River Rd.	Schiller Park	60176	110
Atlas-Bobcat, Inc.	5050 N. River Rd.	Schiller Park	60176	50
Automed Technologies, Inc.	875 Woodland Pkwy.	Vernon Hills	60061	150
Avery Dennison Corp., Reflective Products Div.	902 Feehanville Dr.	Mount Prospect	60056	50
B M S Administrative Services, Inc.	2720 River Rd., Ste 30	Des Plaines	60018	50
Baer Supply Co	909 Forest Edge Dr	Vernon Hills	60061	120
Banco Popular	9600 Bryn Mawr Ave	Des Plaines	60018	125
Bank One	111 E. Busse Ave.	Mount Prospect	60056	200
Barnes International, Inc. (H Q)	707 Skokie Blvd., Ste 340	Northbrook	60062	300
Bax Global	513 Express Center Dr.	Chicago	60666	200
Baxter Credit Union	400 Lakeview Pkwy	Vernon Hills	60061	250-300
Baxter Healthcare Corp., Bioscience Div.	1627 Lake Cook Rd.	Deerfield	60015	270
Baxter Healthcare Corp., I V Systems Div.	Rte. 120 & Wilson Rd.	Round Lake	60073	600
Bayer Corp., Agfa Div.	2150 Frontage Rd.	Des Plaines	60018	125
Belle-Aire Fragrances, Inc.	1600 Baskin Rd.	Mundelein	60060	50
Bemco International	2720 S River Rd., Ste 130	Des Plaines	60018	70
Berg Manufacturing & Sales Corp	50 Messner Dr	Wheeling	60090	100
Bernard Chevrolet, Inc.	1001 S. Milwaukee Ave.	Libertyville	60048	90
Best Western At O'hare	10300 W. Higgins Rd.	Rosemont	60018	50
Best Western Hitch-Inn Post	1765 N. Milwaukee Ave.	Libertyville	60048	86
Bill Stasek Chevrolet, Inc.	700 W. Dundee Rd.	Wheeling	60090	125
Bio-Logic Systems Corp.	1 Bio-Logic Plz.	Mundelein	60060	90
BIR, Inc.	425 Barclay Blvd.	Lincolnshire	60069	100
Block & Co., Inc.	1111 S. Wheeling Rd.	Wheeling	60090	350
Blyth Homescents International	999 E. Touhy Ave., Ste 450	Des Plaines	60018	100
Bon Ton Poultry Products, Inc.	275 E. Hintz Rd.	Wheeling	60090	85
Braner U. S. A., Inc.	9301 W. Bernice Ave.	Schiller Park	60176	50
Bretford Manufacturing, Inc	9715 Soreng Ave	Schiller Park	60176	212
Brook Electrical Distribution Co.	645 Heathrow Dr.	Lincolnshire	60069	60
Budget Rent-A-Car	P.O. Box 66047	Chicago O'Hare	60666	250
Bunzl Extrusion Co., Chicago Div.	1600 Birchwood Ave.	Des Plaines	60018	100
C & F Packing Co., Inc.	515 Park Ave.	Lake Villa	60046	150
C C L Dispensing Systems	901 Technology Way	Libertyville	60048	100
C D W Computer Centers, Inc.	200 N. Milwaukee Ave.	Vernon Hills	60061	350
C&F Computer Product	296 Lincoln Ter	Buffalo Grove	60089	105
Capsonic Group, LLC	P.O. Box 66973	Amf Ohare	60666	225
Cardone Record Services, Inc.	1960 S. Carboy Rd.	Mount Prospect	60056	180
Caremark, Inc	940 Woodlands Pkwy	Vernon Hills	60061	50
Caremark, Inc.	800 Biermann Ct.	Mount Prospect	60056	750
Caremark, Inc.	2211 Sanders Rd.	Northbrook	60062	750
Carstens, Inc.	7310 W. Wilson Ave.	Chicago	60656	80
Carter-Hoffmann	1551 McCormick Blvd	Mundelein	60060	150
CCH, Inc.	2700 Lake Cook Rd.	Riverwoods	60015	500
CCX	957 Tower Rd	Mundelein	60060	100
CCX	401 W Touhy Ave	Des Plaines	60018	200
CEC Industries, Ltd	599 Bond St	Lincolnshire	60069	70
Center Resources	1855 S Mount Prospect Rd	Des Plaines	60018	123
Central States Pension Funds	9377 W. Higgins Rd.	Rosemont	60018	650
Century 21 Kreuser & Seiler	200 N. Milwaukee Ave.	Libertyville	60048	55
Ceridian Corporation	9399 W Higgins Rd., Ste 400	Rosemont	60018	100
Certif-A-Gift Company	P.O. Box 66247	Amf Ohare	60666	50
Charmilles Technologies Corp.	560 Bond St.	Lincolnshire	60069	73
Chicago Manifold Products Co.	171 E. Marquardt Dr.	Wheeling	60090	60
Chicago Pipe & Boiler Covering	1544 Barclay Blvd.	Buffalo Grove	60089	50
Chicago Powdered Metal Products Co.	9700 Waveland Ave.	Schiller Park	60176	80
Chicago Sweeteners, Inc.	1700 Higgins Rd., Ste 610	Des Plaines	60018	50
Chicago Tag & Label, Inc.	2501 Commerce Dr.	Libertyville	60048	72
Chicagoland Material Handling	1530 E. Birchwood Ave.	Des Plaines	60018	150
Childrens' Crossing	P.O. Box 562	Lake Villa	60046	200
Christopher B Burke Engineering	9575 W Higgins Rd., Ste 600	Rosemont	60018	180

**Pace/Metra NCS Shuttle Service Feasibility Study**

**March 2005**

<b>Business Name</b>	<b>Address</b>	<b>City</b>	<b>Zip</b>	<b>Employees</b>
Ciba Vision Corp.	333 E. Howard Ave.	Des Plaines	60018	800
Ciorba Group, Inc.	5507 N. Cumberland Ave.	Chicago	60656	54
Circuit Service, Inc.	1475 S. Wheeling Rd.	Wheeling	60090	200
Citi Commerce Solutions	4 Parkway North	Deerfield	60015	250
City of Park Ridge	505 Butler Pl	Park Ridge	60068	350
Clapper Communications	2400 E. Devon Ave., Ste 375	Des Plaines	60018	50
Classic Molding Co., Inc.	3800 Wesley Terr.	Schiller Park	60176	50
Clear Communications Corp.	200 Tri State Dr., Ste 400	Lincolnshire	60069	90
C-Line Products, Inc.	1100 Business Center Dr.	Mount Prospect	60056	120
Cloud, LLC	1938 S. Wolf Rd.	Des Plaines	60018	200
Cognisa Security, Inc	5519 N Cumberland Ave, Ste 1016	Chicago	60656	250
Coinmach Corp.	124-B Messner Dr.	Wheeling	60090	50
Coldwell Banker	355 N Milwaukee Ave	Libertyville	60048	75
Coldwell Banker Residential Brokerage	2700 S. River Rd., Ste 400	Des Plaines	60018	85
Cole-Parmer Instrument Co.	625 E. Bunker Ct.	Vernon Hills	60061	300
Colfax Envelope Corp.	951 Commerce Ct.	Buffalo Grove	60089	130
College Of Lake County	19351 W. Washington	Grayslake	60030	2,000
Colliers, Bennett & Kahnweiler, Inc.	6250 N. River Rd.	Rosemont	60018	90
Colonial Coach Lines, Inc	1600 W James Dr	Mount Prospect	60056	100+
Comdisco Holding Co., Inc.	6111 N. River Rd.	Rosemont	60018	450
Commercial Cam Co., Inc.	1444 S. Wolf Rd.	Wheeling	60090	200
Commercial Plastics Co.	800 E. Allanson Rd.	Mundelein	60060	55
Commonwealth Edison Co.	201 N. Arthur Ave.	Mount Prospect	60056	250
Communication Coil, Inc.	9601 Soreng Ave.	Schiller Park	60176	85
Concentra Managed Care	6250 N. River Rd.	Rosemont	60018	75
Condell Medical Center	801 S. Milwaukee Ave.	Libertyville	60048	2,000
Continental Airlines	O'Hare International Airport, Term 2	Chicago	60666	350
Cook Memorial Public Library	413 N Milwaukee Ave	Libertyville	60048	115
Corcom, Inc. (H Q)	844 E. Rockland Rd.	Libertyville	60048	100
Cormark, Inc	1701 Winthrop Dr	Des Plaines	60018	180
Corpak Med Systems, Inc.	100 Chaddick Dr.	Wheeling	60090	100
Corporate Building Systems	1380 Abbott CT	Buffalo Grove	60089	500
Corsolutions Medical, Inc	9500 Bryn Mawr Ave, Ste 500	Rosemont	60018	150
Cosmetique, Inc.	200 Corporate Woods Pkwy.	Vernon Hills	60061	180
Courtesy Mold & Tool	800 Corporate Grove Dr.	Buffalo Grove	60089	200
Courtyard By Marriott	2950 S River Rd	Des Plaines	60018	70
Craftsman Custom Metals Fabricators, Inc.	3838 N. River Rd.	Schiller Park	60176	180
Creative Packaging Corp.	700 Corporate Grove Dr.	Buffalo Grove	60089	120
Creative Printing Services, Inc.	1701 Birchwood Ave.	Des Plaines	60018	160
Creative Printing Services, Inc.	1795 Birchwood Ave.	Des Plaines	60018	150
Crescent Cardboard Co., LLC	100 W. Willow Rd.	Wheeling	60090	220
Crosscom National, Inc.	1001 Asbury Dr., Ste 1	Buffalo Grove	60089	200
Crown Zeller USA	1515 Franklin Blvd.	Libertyville	60048	200
Crowne Plaza Chicago North Shore	Rtes. 45 & 83	Mundelein	60060	90
CSC Financial Services	935 Lakeview Pkwy., Ste 190	Vernon Hills	60061	165
Cummins-Allison Corp.	891 Feehanville Dr.	Mount Prospect	60056	200
Cushman & Wakefield	6133 N River Rd., Ste 1000	Rosemont	60018	50
D H L Worldwide Express, Inc.	515 Express Central Rd., O'Hare Int'l Airport	Chicago	60666	250
D S C Logistics	1750 S. Wolf Rd.	Des Plaines	60018	180
D. R. Horton, Inc.	800 S. Milwaukee Ave., Ste 250	Libertyville	60048	105
Dade Behring, Inc. (H Q)	1717 Deerfield Rd.	Deerfield	60015	400
Dairy Management, Inc.	10255 W. Higgins Rd., Ste 900	Rosemont	60018	70
De Graf Concrete Construction, Inc.	300 Alderman Ln.	Wheeling	60090	200
Dearborn/CDT	250 W. Carpenter Ave.	Wheeling	60090	120
Deloitte & Touche Tax Technologies	1751 Lake Cook Rd., Ste 200	Deerfield	60015	400
Deluxe Check Printers, Inc.	1600 E. Touhy Ave.	Des Plaines	60018	300
Deluxe Media Services, Inc	568 Atrium Dr	Vernon Hills	60061	75
Dentsply Professional	901 W. Oakton St.	Des Plaines	60018	450
Dependon, Inc.	1455 Leighton Tower Rd.	Mundelein	60060	100
Deringer-Ney, Inc.	1250 Town Line Rd., Ste 60	Mundelein	60060	300
Des Plaines Park District	2222 Birch St	Des Plaines	60018	150
Des Plaines Publishing Co.	1000 Executive Way	Des Plaines	60018	60
Design Automotive Group	590 Bond St	Lincolnshire	60069	64
Destination Europe Resources	9501 W. Devon, Ste 301	Rosemont	60018	150
Devon Supply Company	3170 Des Plaines Ave	Des Plaines	60018	50
Dirty Works	520 Quail Hollow Dr	Wheeling	60090	64
Discover Financial Services	2500 Lake Cook Rd, Riverwoods Bldg 2	Deerfield	60015	3,000
Diversified Labeling Solutions	1387 Barclay Blvd.	Buffalo Grove	60089	75

**Pace/Metra NCS Shuttle Service Feasibility Study**

**March 2005**

<b>Business Name</b>	<b>Address</b>	<b>City</b>	<b>Zip</b>	<b>Employees</b>
DM Merchandising, Inc	4210 Trans World Rd	Schiller Park	60176	50+
Doetsch Bros. Co.	35 E. Palatine Rd.	Prospect Heights	60070	60
Dollar Rent-A-Car	P.O. Box 66181	Amf Ohare	60666	50
Don Johnston Incorporated	26799 W Commerce Dr	Round Lake	60073	80-100
Doubletree Club Hotel	1450 Touhy Ave.	Des Plaines	60018	95
Doubletree Hotel	5460 N River Rd	Rosemont	60018	180
Drummond American Corp.	600 Corporate Woods Pkwy.	Vernon Hills	60061	100
Dry Storage Corporation	1760 S Wolf Rd	Des Plaines	60018	100+
DSC Logistics	1760 S. Wolf Road	Des Plaines	60018	110
Du Pont Flooring Systems	1550 E. Birchwood	Des Plaines	60018	50
Durable, Inc	750 Northgate Pkwy	Wheeling	60090	350
E A Langenfeld Associates Ltd	1645 Des Plaines Ave, Ste 15	Des Plaines	60018	70
E. H. Wachs Co.	100 Shepard St.	Wheeling	60090	90
E. J. Basler Co.	9511 W. Ainslie St.	Schiller Park	60176	100
E. O. Schweitzer Mfg. Co., Inc.	1520 McCormick Blvd.	Mundelein	60060	95
Eagle Test Systems, Inc.	620 S. Butterfield Rd.	Mundelein	60060	125
Edward Hines Lumber Co., Inc. (H Q)	1000 Corporate Grove Dr.	Buffalo Grove	60089	70
Egs Electrical Group-Sola/Hevi-Duty	9377 W. Higgins Rd.	Rosemont	60018	200
Embassy Suites Hotel	5500 N. River Rd.	Rosemont	60018	170
Engis Corp.	105 W. Hintz Rd.	Wheeling	60090	100
Ensar Corporation	135 E Hintz Rd	Wheeling	60090	400
E-T-A Circuit Breakers	1551 Bishop Ct.	Mount Prospect	60056	60
ETA Cuisenaire	500 Greenview Ct	Vernon Hills	60061	125
Exel, PLC	P.O. Box 66312	Amf Ohare	60666	80
E-Z Foil, A Div. Of Pactiv Corp.	1500 S. Wolf Rd.	Wheeling	60090	225
F E T C O	640 Heathrow Dr.	Lincolnshire	60069	75
Fairfield Inn By Marriott	1350 E Touhy Ave	Des Plaines	60018	60
Farley's & Sathers Candy Co.	1665 E. Birchwood Ave.	Des Plaines	60018	200
Federal Aviation Administration	2300 E Devon Ave	Des Plaines	60018	600
Federal Express Corporation	1100 W Lake Cook Rd	Buffalo Grove	60089	400
FedEx Ground	1430 S. Wolf Rd.	Wheeling	60090	200
First Home Mortgage Corp	950 N Elmhurst Rd	Mount Prospect	60056	100-150
First National Bank-Employee Owned	485 Lake St.	Antioch	60002	50
First Union Rail Corporation	6250 N River Rd, Ste 5000	Rosemont	60018	57
Fischer Paper Products, Inc.	179 Ida Ave.	Antioch	60002	70
Fisher Container Corp.	1111 Busch Pkwy.	Buffalo Grove	60089	80
Fluid Management, Inc	1023 Wheeling Road	Wheeling	60090	200
Fluid Management, Inc.	1023 Wheeling Rd.	Wheeling	60090	200
Focus Products Group, LLC	120 Lakeview Pkwy.	Vernon Hills	60061	100
Founders Insurance Company	1645 E Birchwood Ave	Des Plaines	60018	90
Four Points By Sheraton-Chicago/O'hare	10249 W. Irving Pk. Rd.	Schiller Park	60176	93
Fuji America Corp.	171 Corporate Woods Pkwy.	Vernon Hills	60061	200
Fujisawa Healthcare, Inc.	3 Parkway N.	Deerfield	60015	450
Fujitsu	9399 W. Higgins Rd., Ste 1000	Rosemont	60018	100
G B C Corp.	500 Bond St.	Lincolnshire	60069	70
G F X International	333 Barron Blvd., Rte 83	Grayslake	60030	160
G M Sign, Inc.	704 Sunset, Roundlake Industrial Park	Round Lake	60073	50
G T S S	1475 W. Shure Dr.	Arlington Heights	60004	1,000
Galileo International	9700 W. Higgins Rd.	Rosemont	60018	225
Gallant Greetings Corp.	4300 United Pkwy.	Schiller Park	60176	100
Gas Research Institute	1700 S Mount Prospect Rd	Des Plaines	60018	175
Gas Technology Institute	1700 S. Mt. Prospect Rd.	Des Plaines	60018	300
Gateway Foundation	P.O. BOX 1087	Lake Villa	60046	100+
Genender International, Inc.	44 Century Dr.	Wheeling	60090	50
General Binding Corp. (H Q)	1 GBC Plz.	Northbrook	60062	250
General Electric Corporation	800 E Business Center Dr	Mount Prospect	60056	200-350
Gepco International, Inc.	1770 Birchwood Ave.	Des Plaines	60018	50
Gilco Scaffolding Company	515 Jarvis Ave	Des Plaines	60018	50
Glacier Ice Arena	670 Lakeview Pkwy	Vernon Hills	60061	100
Globe Ground NA	10600 W. Higgins Rd.	Rosemont	60018	500
Gordon N. Stowe & Assocs.	586 Palwaukee Dr.	Wheeling	60090	50
Graebel American Movers, Inc.	1011 Asbury Dr.	Buffalo Grove	60089	50
Grainger Parts	1657 Shermer Rd.	Northbrook	60062	350
Grainger.Com	455 Knightsbridge Pkwy.	Lincolnshire	60069	400
Grand Products, Inc.	1757 S. Winthrop Dr.	Des Plaines	60018	150
Grayslake Post Office	75 Commerce Dr	Grayslake	60030	55
Grayslake-Area Public Library	100 Library Ln	Grayslake	60030	53
Great Lakes Analytical, Inc.	1380 Busch Pkwy.	Buffalo Grove	60089	50

# Pace/Metra NCS Shuttle Service Feasibility Study

March 2005

Business Name	Address	City	Zip	Employees
Greek American Rehabilitation and Nursing Center	220 N 1st St	Wheeling	60090	100+
Grubb & Ellis	10275 W. Higgins Rd., Ste 300	Rosemont	60018	75
Guy Scopelliti Co., Inc.	33553 N. Hunt Club Rd.	Libertyville	60048	100
H P C, Inc.	3999 N. 25th Ave.	Schiller Park	60176	85
H V R Mfg. Co.	1197 Willis Ave.	Wheeling	60090	200
Handi-Foil Corp.	135 E. Hintz Rd.	Wheeling	60090	400
Hanna/TJ Brooks Co.	804 E. Park Ave., Ste 104	Libertyville	60048	130
Harris Bank	354 N. Milwaukee	Libertyville	60048	60
Harris Bank	700 E Lake Cook Rd	Buffalo Grove	60089	250-300
Hart Schaffner & Marx	1680 E Touhy Ave	Des Plaines	60018	60
Hart Schaffner & Marx Co., Inc.	1680 E. Touhy Ave	Des Plaines	60018	620
Hartford Computer Group	2200 S Mount Prospect Rd	Des Plaines	60018	100
Hawk Electronics, Inc.	511 Glenn Ave.	Wheeling	60090	50
Hawthorn Lakes of Lake County	10 E Hawthorn Pkwy	Vernon Hills	60061	50
Heidelberg U. S. A., Inc.	625 Slawin Ct.	Mount Prospect	60056	120
Hewitt Assocs., LLC	100 Half Day Rd.	Lincolnshire	60069	8,168
Hexagon Packaging Corp.	103 Railroad Ave.	Grayslake	60030	50
Heyman Corp.	375 N. Fairway Dr.	Vernon Hills	60061	200
Hilco Merchant Resources, LLC	5 Revere Dr., Ste 206	Northbrook	60062	300
Hillcrest Nursing Center	1740 Circuit Dr	Round Lake	60073	100
Hilton Chicago O'hare Airport	O'Hare International Airport	Chicago	60666	500
Hi-Tech Mfg., Inc.	4637 N. 25th Ave.	Schiller Park	60176	50
Holiday Inn Select	10233 W Higgins Rd	Rosemont	60018	60
Hollister, Inc.	2000 Hollister Dr.	Libertyville	60048	325
Holy Family Medical Center	100 N. River Rd.	Des Plaines	60016	850
Hos-Pillow Corp.	1011 Campus Dr.	Mundelein	60060	52
Hospital Laundry Services	45 W. Hintz Rd.	Wheeling	60090	400
Host Marriott Services	O'Hare Field	Chicago	60666	1,000
Hostess Cakes	9555 W. Soreng Ave.	Schiller Park	60176	400
Hotel Sofitel	5550 N. River Rd.	Rosemont	60018	300
Housing Authority of Lake County	33928 N US Highway 45	Grayslake	60030	61
HSBC	2700 Sanders Rd.	Prospect Heights	60070	1,300
Hyatt Regency O'Hare	9300 W. Bryn Mawr Ave.	Rosemont	60018	700
HydraForce, Inc.	500 Barclay Blvd.	Lincolnshire	60069	400
Ibex Healthdata Systems, Inc	5600 N River Rd., Ste 150	Rosemont	60018	70
Illini/Altco, Inc.	450 E. Bunker Ct.	Vernon Hills	60061	100
Illinois Auto Truck Co., Inc.	1669 Marshall Dr.	Des Plaines	60018	200
Illinois Range Co.	9611 W. Foster Ave.	Schiller Park	60176	90
Illinois Student Assistance Commission	1755 Lake Cook Rd.	Deerfield	60015	500
IMV Medical Information Div., Inc.	1400 E. Touhy Ave., Ste 250	Des Plaines	60018	50
Indeck Energy Services, Inc.	600 N. Buffalo Grove Rd.	Buffalo Grove	60089	80
Indeck Power Equipment Co.	1111 Willis Ave.	Wheeling	60090	100
Indian Trails Public Library District	355 Schoenbeck Rd	Wheeling	60090	100
Information Data Management, Inc.	9701 W. Higgins Rd., Ste 500	Rosemont	60018	100
Initial Tropical Plants Services	855 E. Aptakisic Rd.	Buffalo Grove	60089	50
Inland Die Casting Co.	161 Carpenter Ave.	Wheeling	60090	400
Integrated Sales Solution	28045 N Ashley Cir., Ste 103	Libertyville	60048	100
Interior Investments, Inc.	625 Heathrow Ave.	Lincolnshire	60069	150
International Paper Co.	100 E. Oakton St.	Des Plaines	60018	150
International Profit Assocs., Inc.	1250 Barclay Blvd.	Buffalo Grove	60089	500
Interstate Steel Co.	401 E. Touhy Ave.	Des Plaines	60018	110
Intrupa Mfg. Co., Inc.	95 S. Rte. 83	Grayslake	60030	200
Ironwood Industries, Inc.	115 S. Bradley Rd.	Libertyville	60048	50
Irwin Broh & Assoc., Inc.	1011 E. Touhy Ave., Ste 450	Des Plaines	60018	50
Isotec, Inc.	1780 Birchwood Ave.	Des Plaines	60018	85
Ivanhoe Club	28846 Thorngate Dr	Mundelein	60060	var. season
J & L Oil, Inc.	204 Rte. 45	Vernon Hills	60061	350
J. S. Paluch Co., Inc.	3825 N. Willow Rd.	Schiller Park	60176	180
James Martin Assocs., Inc.	59 E. Hwy. 45	Vernon Hills	60061	100
Janis Plastics, Inc.	330 North Ave.	Antioch	60002	75
Jarke Corp.	750 Pinecrest Dr.	Prospect Heights	60070	50
JDM Infrastructure, LLC	9399 W Higgins Rd., Ste 920	Rosemont	60018	54
Jim Beam Distilling Intl Co	510 Lake Cook Rd, Ste 200	Deerfield	60015	300
JJD Industries, Inc	9521 Ainslie St	Schiller Park	60176	80
JMAC Mortgage Corp	2720 S River Rd	Des Plaines	60018	80
John S. Swift Co., Inc.	999 Commerce Ct.	Buffalo Grove	60089	50
Kanbay, Inc.	6400 Shafer Ct., Ste 100	Rosemont	60018	150
Kay & Assocs., Inc.	165 N. Arlington Heights Rd, Ste 150	Buffalo Grove	60089	700

**Pace/Metra NCS Shuttle Service Feasibility Study**

**March 2005**

<b>Business Name</b>	<b>Address</b>	<b>City</b>	<b>Zip</b>	<b>Employees</b>
Kay Home Products	90 McMillen Rd.	Antioch	60002	150
Kazanova Cartage Co	10328 Belle Plaine Ave	Schiller Park	60176	50
Keats Mfg. Co.	350 Holbrook Dr.	Wheeling	60090	120
Keller Williams	1326 Main St.	Antioch	60002	70
Kellogg Company	1 Bakery Dr	Des Plaines	60016	250
Kenny Construction Co.	250 Northgate Pkwy.	Wheeling	60090	75
Kester	515 E. Touhy Ave.	Des Plaines	60018	265
Koenig & Strey G M A C Real Estate	100 N. Milwaukee Ave.	Libertyville	60048	95
Komatsu America Corp. (H Q)	440 N. Fairway Dr.	Vernon Hills	60061	400
Kovitz-Shifrin-Nesbit, PC	750 W Lake Cook Rd., Ste 350	Buffalo Grove	60089	70
Kubota Engine America Corp	505 Schelter Rd	Lincolnshire	60069	50
L. J. Keefe Co.	704 W. Central Rd.	Mount Prospect	60056	50
La Grou Distribution Systems	1800 S. Wolf Rd.	Des Plaines	60018	200
La Marche Mfg. Co.	106 Bradrock Dr.	Des Plaines	60018	100
Labor Ready, Inc.	1644 W. Algonquin Rd.	Mount Prospect	60056	60
Laidlaw Transit Services	15763 W. Aptakisic Rd.	Prairie View	60069	130
Laidlaw Transit, Inc	39 Ziegler Dr	Grayslake	60030	65
Laidlaw Transit, Inc	200 Shepard Ave	Wheeling	60090	140
Lake County Forest Preserve District	2000 N Milwaukee Ave	Libertyville	60048	122
Lake County Highway Department	600 W Winchester Rd	Libertyville	60048	100
Lake County Market Journal	30 S. Center St.	Grayslake	60030	75
Lake Villa Public Library District	1001 E. Grand Ave.	Lake Villa	60046	58
Lakeland Publishers, Inc.	30 S. Whitney St.	Grayslake	60030	70
Lasalle Bank	4242 N Harlem Ave	Chicago	60706	200-300
Lawson Products, Inc.	1666 E. Touhy Ave.	Des Plaines	60018	530
Learning Resources, Inc.	380 N. Fairway Dr.	Vernon Hills	60061	100
Lee Manor Health Care Residence	1301 Lee St	Des Plaines	60018	215
Leider Horticultural, Inc.	855 E. Aptakisic Rd.	Buffalo Grove	60089	60
Lester's Material Service, Inc.	1980 S. Illinois, Rte 83	Grayslake	60030	50
Liberty Auto City	1000 E. Park Ave.	Libertyville	60048	108
Liberty Import Center	920 S. Milwaukee Ave.	Libertyville	60048	60
Libertyville Bank & Trust Co.	507 N. Milwaukee Ave.	Libertyville	60048	70
Libertyville Lincoln Mercury	941 S. Milwaukee Ave.	Libertyville	60048	65
Libertyville Manor Extended Care	610 W. Peterson Rd.	Libertyville	60048	80
Libertyville Postal Service	1520 Artaius Pkwy	Libertyville	60048	100
Libertyville Toyota	1180 S. Milwaukee Ave.	Libertyville	60048	150
License Technologies Group	850 Asbury Dr	Buffalo Grove	60089	60
Lieberman Management Services	355 W Dundee Rd., Ste 110	Buffalo Grove	60089	75
Lifewatch	1351 Abbott Ct	Buffalo Grove	60089	300
Lift Parts Mfg. Co., Inc.	99 Barron Blvd.	Grayslake	60030	250
Long Grove Confectionery Co.	333 Lexington Dr.	Buffalo Grove	60089	125
Loomcraft Textiles	645 N. Lakeview Pkwy.	Vernon Hills	60061	70
Lorig Construction Co.	250 E. Touhy Ave.	Des Plaines	60018	150
Lutheran Social Services Of Illinois	1001 E. Touhy Ave., Ste 50	Des Plaines	60018	80
M J Celco, Inc.	3900 Wesley Terr.	Schiller Park	60176	90
M L P U.S.A., Inc.	600 Barclay Blvd.	Lincolnshire	60069	100
M M F Industries	370 Alice St.	Wheeling	60090	50
Mac Lean Molded Products	410 Mercantile Ct.	Wheeling	60090	45
Mackie Consultants, LLC	9575 W. Higgins Rd., Ste 500	Rosemont	60018	50
MacLean-Fogg Co.	1000 Allanson Rd.	Mundelein	60060	200
Maclean-Fogg Company	410 Mercantile Ct	Wheeling	60090	65
Mactec Engineering & Consulting	5440 N Cumberland Ave, Ste 250	Chicago	60656	50
Main Steel Polishing Company	571 Wheeling Rd	Wheeling	60090	52
Majestic Mortgage Corporation	309 N Seymour Ave	Mundelein	60060	50
Makita U.S.A., Inc.	1450 Feehanville Dr.	Mount Prospect	60056	100
Malow Corp.	1835 S. Nordic Rd.	Mount Prospect	60056	52
Manan Medical Products	241 W. Palatine Rd.	Wheeling	60090	250
Manhard Consulting Ltd.	900 Woodlands Pkwy.	Vernon Hills	60061	110
Manorcare Health Services, Inc	1500 S Milwaukee Ave	Libertyville	60048	155
Maple Leaf Bakery, Inc.	1011 E. Touhy Ave.	Des Plaines	60018	50
Marantec America Corp.	675 Heathrow Dr.	Lincolnshire	60069	70
Margolis-Shiffman-Morris Dental	195 N Arlington Heights Rd	Buffalo Grove	60089	65
Marketing Innovators	9701 W Higgins Rd., Ste 400	Rosemont	60018	65
Marketing Innovators International, Inc.	9701 W. Higgins Rd., Ste 400	Rosemont	60018	55
Marriott	9550 W Higgins Rd., Ste 400	Rosemont	60018	100
Marriott International, Inc	10 Marriott Dr	Lincolnshire	60069	800
Marriott Suites-Chicago O'hare	6155 N. River Rd.	Rosemont	60018	180
Martin-Brower Co., LLC, The	9500 Bryn Mawr Ave.	Des Plaines	60018	100

**Pace/Metra NCS Shuttle Service Feasibility Study**

**March 2005**

<b>Business Name</b>	<b>Address</b>	<b>City</b>	<b>Zip</b>	<b>Employees</b>
McCoy Security, Inc	9420 W Foster Ave, Ste 202	Chicago	60656	50+
McShane Construction Corp	9550 W Higgins Rd., Ste 200	Rosemont	60018	70
M-D Building Material Co.	953 Seton Ct.	Wheeling	60090	50
Medfocus Inc	2800 S River Rd., Ste 290	Des Plaines	60018	70
Medical Research Labs	1000 Asbury Dr., Ste 17	Buffalo Grove	60089	80
Mediterranean Shipping Co USA	10400 W Higgins Rd	Rosemont	60018	50
Medline Industries, Inc	1 Medline Pl	Mundelein	60060	1,200
Mercer Human Resource Consulting, Inc	540 Lake Cook Rd, Ste 600	Deerfield	60015	300
Merkle-Korff Industries, Inc.	1776 Winthrop Dr.	Des Plaines	60018	100
Metalex	1530 Artaius Pkwy.	Libertyville	60048	60
Methode Electronics, Inc.	7401 W. Wilson Ave.	Harwood Heights	60706	200
Metro One Telecommunications	1601 Feehanville Dr., Ste 5	Mount Prospect	60056	105
Metropolitan Graphic Arts, Inc.	930 Turret Ct.	Mundelein	60060	50
Mettler Toledo Bohdan, Inc.	562 Bunker Ct.	Vernon Hills	60061	77
Micro-Master Co.	1225 Busch Pkwy.	Buffalo Grove	60089	50
Midland Paper Co.	101 E. Palatine Rd.	Wheeling	60090	100
Midwest Air Technologies, Inc. (H Q)	625 Barclay Blvd.	Lincolnshire	60069	100
Midwest Cortland, Inc.	9535 W. River St.	Schiller Park	60176	50
Midwest Industrial Packaging, Inc.	1228 American Way	Libertyville	60048	50
Midwest Printed Circuit Services, Inc.	1741 Circuit Dr.	Round Lake Beach	60073	95
Mitsubishi Electric Automation, Inc.	500 Corporate Woods Pkwy.	Vernon Hills	60061	240
Modern Building Materials, Inc.	28941 W. Rte. 173	Antioch	60002	50
Mohawk Spring Corp.	9505 W. Winona Ave.	Schiller Park	60176	75
Moneris Solutions Inc	700 E Lake Cook Rd	Buffalo Grove	60089	102
Montana Metal Products, LLC	25 E. Howard St.	Des Plaines	60018	110
Moore Wallace, Inc.	850 Technology Way	Libertyville	60048	250
Moore Wallace, Inc. (H Q)	1200 S. Lakeside Dr.	Bannockburn	60015	350
Morton Mfg. Co.	5th & Church Sts.	Libertyville	60048	120
Motorola, Inc., Cellular Subscriber Sector	600 N. Hwy. 45	Libertyville	60048	5,000-6,000
Mount Prospect Public Library	10 S. Emerson St.	Mount Prospect	60056	120
Multimedia Sales & Marketing, Inc	925 N Milwaukee Ave	Wheeling	60090	70
Muntz Industries, Inc.	710 Tower Rd.	Mundelein	60060	50
N T N Bearing Corp. Of America	1600 E. Bishop Ct.	Mount Prospect	60056	150
National Assn. Of Independent Insurers	2600 S. River Rd.	Des Plaines	60018	175
National Car Rental System	Bessie Coleman Dr.	Chicago	60666	117
National City, Inc.	325 N. Milwaukee Ave.	Libertyville	60048	66
National Lamination Co., Div. National Material L.P.	555 Santa Rosa Dr.	Des Plaines	60018	200
National-Louis University	1000 Capital Dr.	Wheeling	60090	800
Neil Enterprises, Inc.	450 E. Bunker Ct.	Vernon Hills	60061	100
Netcom, Inc.	599 Wheeling Rd.	Wheeling	60090	150
Network Services Company	1550 Bishop Ct	Mount Prospect	60056	100
News America Marketing	200 E. Howard St.	Des Plaines	60018	250
Nichols Aluminum	200 Schelter Rd.	Lincolnshire	60069	120
Nizkan America	55 E. Euclid Ave, Ste 300	Mount Prospect	60056	50
North American Signal Co.	605 S. Wheeling Rd.	Wheeling	60090	50
Northbrook Hilton	2855 Milwaukee Ave.	Northbrook	60062	250
Northfield Block Co.	1 Hunt Ct.	Mundelein	60060	90
Northwest Community Healthcare	800 W. Central Rd.	Arlington Heights	60005	3,300
Northwest K L M	O'Hare International Airport, Term 5	Chicago	60666	50
NPD Group, Inc	9399 W Higgins Rd., Ste 300	Rosemont	60018	155
Nu-Way Industries, Inc.	555 Howard Ave.	Des Plaines	60018	360
Nu-Way Speaker Products, Inc.	905 Anita St.	Antioch	60002	240
O E P, Inc.	160 Abbott Dr.	Wheeling	60090	60
Oakton Community College	1600 E. Golf Rd.	Des Plaines	60016	990
Oakton Pavillion, Inc	1660 Oakton Pl	Des Plaines	60018	215
Oce Printing Systems	5440 N. Cumberland Ave., Ste 305	Chicago	60656	60
Oce U. S. A., Inc.	5450 N. Cumberland Ave.	Chicago	60656	400
O'hare Pontiac, Inc.	1533 River Rd.	Des Plaines	60018	70
Old Dominion Freight Line	255 W. Oakton St.	Des Plaines	60018	125
Omron Healthcare, Inc.	300 Lakeview Pkwy.	Vernon Hills	60061	150
Oneac Corp., A Chloride Power Protection Co.	27944 N. Bradley Rd.	Libertyville	60048	150
Onsrud Cutter L. P.	800 Liberty Dr.	Libertyville	60048	100
Opus North Corp.	9700 Higgins Rd., Ste 900	Rosemont	60018	50
Oscar Schmidt	444 E. Courtland St.	Mundelein	60060	100
Pace Northwest Div.	900 E. Northwest Hwy.	Des Plaines	60016	250
Pace-Suburban Bus Service	550 W. Algonquin Rd.	Arlington Heights	60005	1,400
Pactiv Corp.	777 Wheeling Rd.	Wheeling	60090	400
Pactiv Corporation Data Center	605 Heathrow Dr	Lincolnshire	60069	150



**Pace/Metra NCS Shuttle Service Feasibility Study**

**March 2005**

<b>Business Name</b>	<b>Address</b>	<b>City</b>	<b>Zip</b>	<b>Employees</b>
Paddock Publications, Inc.	155 E. Algonquin Rd.	Arlington Heights	60005	1,000
Pamco Printed Tape & Label Co., Inc.	2200 S. Wolf Rd.	Des Plaines	60018	130
Parade Packaging, Inc.	262 S. Shaddle Ave.	Mundelein	60060	54
Paragon Aquatech Ltd.	300 E. Industrial Ln.	Wheeling	60090	80
Parenti & Raffaelli Ltd.	215 E. Prospect Ave.	Mount Prospect	60056	70
Parker Hannifin Corp., Mobile Systems Div.	595 Schelster Rd.	Lincolnshire	60069	50
Parkway Metal Products, Inc.	130 Rawls Rd.	Des Plaines	60018	80
Paslode	888 Forest Edge Dr.	Vernon Hills	60061	200
Pavilion Apartments	5441 N East River Rd	Chicago	60656	52
Pentair Electronic Packaging Co.	2001 S. Mount Prospect Rd.	Des Plaines	60018	250
Perfection Spring & Stamping Corp.	1449 Algonquin Rd.	Mount Prospect	60056	90
Pet Factory, Inc.	845 High St.	Mundelein	60060	90
Pickard, Inc.	782 Pickard Ave.	Antioch	60002	75
Piper Plastics, Inc.	1840 Enterprise Ct.	Libertyville	60048	50
Plexus Corp	2400 Millbrook Dr	Buffalo Grove	60089	250+
Plitek, LLC	69 Rawls Rd.	Des Plaines	60018	66
Pquare D Co.	9522 W. Winona St.	Schiller Park	60176	235
Prairie Materials, Inc.	1200 N. Butterfield Rd.	Vernon Hills	60061	50
Precise Technology	800 Corporate Grove Dr.	Buffalo Grove	60089	800
Precise Technology	1019 Noel Ave.	Wheeling	60090	200
Precise Technology Corporation	600 Deerfield Pkwy	Buffalo Grove	60089	400
Precision Instruments, Inc.	1846 Miner St.	Des Plaines	60018	60
Precision Resource, Illinois Div.	601 Corporate Woods Pkwy.	Vernon Hills	60061	125
Print-O-Tape, Inc.	755 Tower Rd.	Mundelein	60060	80
Private Healthcare Systems, Inc.	9700 W. Higgins Rd., Ste 700	Rosemont	60018	90
Process Industries, Inc.	3860 River Rd.	Schiller Park	60176	65
Professional Building Maintenance	9712 W Foster Ave	Chicago	60656	80
Programmers Investment Corp.	125 Armstrong Rd., Ste B	Des Plaines	60018	170
Prolam, Inc.	2400 Commerce Dr.	Libertyville	60048	70
Prudential Insurance Co.	10275 W. Higgins Rd.	Rosemont	60018	75
Pursuit Marketing, Inc	55 Howard Ave	Des Plaines	60018	70
Quality Inspection Services	400 S. Curran Rd.	Grayslake	60030	50
Quill Corp.	100 Schelster Rd.	Lincolnshire	60069	700
R. B. Hayward Co.	9556 River St.	Schiller Park	60176	50
R. G. Ray Corp.	900 Busch Pkwy.	Buffalo Grove	60089	350
Radisson Hotel O'hare	6810 Mannheim Rd.	Rosemont	60018	328
Ragnar Benson, Inc.	250 S. Northwest Hwy.	Park Ridge	60068	50
Rahco Rubber, Inc.	1633 Birchwood Ave.	Des Plaines	60018	85
Ramada O'Hara North	200 E. Rand Rd.	Mount Prospect	60056	50
Randall Amplifiers	444 E. Courtland St.	Mundelein	60060	100
Rao Design International, Inc.	9451 W. Ainslie St.	Schiller Park	60176	50
Recycle America	P.O. BOX 189	Grayslake	60030	80
Remke Industries	310 Chaddick Dr.	Wheeling	60090	50
Residence Inn By Marriott	9450 Lawrence Ave	Schiller Park	60176	55
Residential Loan Centers of America	2350 E Devon Ave, Ste 300	Des Plaines	60018	84
Resurrection Nursing & Rehab	1001 N Greenwood Ave	Park Ridge	60068	263
Revenue Production Management	2800 S River Rd	Des Plaines	60018	170
Revere Group	1751 Lake Cook Rd, Ste 600	Deerfield	60015	50
Rexnord Corp., Seal Oper., Aerospace Div.	634 Glenn Ave.	Wheeling	60090	125
Reyes Holdings, LLC	9500 W. Bryn Mawr Ave., Ste 700	Rosemont	60018	50
Reynolds Food Packaging	100 Tri-State Dr., Ste 200	Lincolnshire	60069	1,682
Rich Products Corp.	555 Allendale Dr.	Wheeling	60090	130
Richard Wolf Medical Instruments Corp.	353 Corporate Woods Pkwy.	Vernon Hills	60061	175
Rinells Beverage Company	915 Tower Rd.	Mundelein	60060	50
Riverpoint Management, LLC	9450 Bryn Mawr Ave	Rosemont	60018	50
Riverside Foundation	14588 W IL Route 22	Lincolnshire	60069	100
Robert Bosch Power Tool Corp	1800 W Central Rd	Mount Prospect	60056	600
Rocco Fiore & Sons, Inc.	28270 N. Bradley Rd.	Libertyville	60048	100
Roscor Corp.	1061 Feehanville Dr.	Mount Prospect	60056	110
Rosemont Catering Co., Inc.	9301 W. Bryn Mawr Ave.	Rosemont	60018	50
Royal Airline Linen of Chicago	7011 Barry St	Des Plaines	60018	100
Rust-Oleum Corp.	11 Hawthorn Pkwy.	Vernon Hills	60061	200
S & S Public Relations, Inc.	100 Village Green, Ste 220	Lincolnshire	60069	60
S E T Environmental, Inc.	450 Sumac Rd.	Wheeling	60090	50
S R D S	1700 W. Higgins Rd.	Des Plaines	60018	50
Saint-Gobain Performance Plastics	1150 Allanson Rd.	Mundelein	60060	100
Sanofi-Synthelabo	200 E. Oakton St.	Des Plaines	60018	56
Saputo Cheese USA, Inc	25 Tri State Intl	Lincolnshire	60069	80

**Pace/Metra NCS Shuttle Service Feasibility Study**

**March 2005**

<b>Business Name</b>	<b>Address</b>	<b>City</b>	<b>Zip</b>	<b>Employees</b>
Sargent Welch Scientific Co.	911 Commerce Ct.	Buffalo Grove	60089	87
Sauk Machine Works Ltd.	5 Waltz Dr.	Wheeling	60090	60
Saven Technologies, Inc	6250 N River Rd., Ste 3050	Rosemont	60018	80
Sayers Group, LLC	1150 Feehanville Dr.	Mount Prospect	60056	65
SBC	265 Anthony St	Mundelein	60060	50
Schawk Chicago	1600 E. Sherwin Ave.	Des Plaines	60018	100
Schnadig Corp. (H Q)	1111 E. Touhy Ave., Ste 500	Des Plaines	60018	80
Schultes Precision Mfg.	1250 Busch Pkwy.	Buffalo Grove	60089	115
Scotsman Ice Systems	775 Corporate Woods Pkwy.	Vernon Hills	60061	80
Security Lighting Systems, Inc.	1085 Johnson Dr.	Buffalo Grove	60089	100
Seگردahl Corp., The	1351 S. Wheeling Rd.	Wheeling	60090	200
Seگردahl Graphics, Inc.	385 Gilman Ave.	Wheeling	60090	130
Sentral Assemblies & Components, Inc.	595 Bond St.	Lincolnshire	60069	85
Sessler Ford, Inc.	1010 S. Milwaukee Ave.	Libertyville	60048	96
Sheraton Arlington Park	3400 W. Euclid Ave.	Arlington Heights	60005	300
Sheraton Gateway Suites Chicago O'hare	6501 N. Mannheim Rd.	Rosemont	60018	175
ShopperTrak, Inc.	5511 N. Cumberland Ave.	Chicago	60656	60
Shure, Inc.	995 Chaddick Dr.	Wheeling	60090	500
Shur-Way Moving & Cartage Co	P.O. BOX 424	Libertyville	60048	50
Siebel Systems, Inc	9500 Bryn Mawr Ave, Ste 600	Rosemont	60018	50
Siemens Building Technologies, Inc.	1000 Deerfield Pkwy.	Buffalo Grove	60089	600
Siemens Hearing Instruments, Inc.	16 E. Piper Ln., Ste 126	Prospect Heights	60070	90
Simmons Engineering Corp.	1200 S. Willis Ave.	Wheeling	60090	50
Skokie Valley Beverage Co.	199 Shepard Ave.	Wheeling	60090	75
Snap-On Diagnostics	420 Barclay Blvd.	Lincolnshire	60069	125
Soldy Mfg. Co.	9370 W. Byron St.	Schiller Park	60176	125
Solo Cup Co.	1175 S Wheeling Rd.	Wheeling	60090	400
Sound Tech Professional Audio	444 E. Courtland St.	Mundelein	60060	100
Speco, Inc.	3946 Willow Rd.	Schiller Park	60176	53
Spectra Contract Flooring	29 Rawls Rd	Des Plaines	60018	70
Spectrum Label, Inc.	1387 Barclay Blvd.	Buffalo Grove	60089	65
Spectrum Mfg., Inc.	140 E. Hintz Rd.	Wheeling	60090	90
Spring Meadows At Libertyville	901 Florshiem Dr	Libertyville	60048	55
Sprint Communications Co	5600 N. River Road	Rosemont	60018	200
State Bank Of The Lakes	440 Lake St.	Antioch	60002	120
Stenograph Corp.	1500 Bishop Ct.	Mount Prospect	60056	150
Stratos Lightwave, Inc.	7444 W. Wilson Ave.	Harwood Heights	60706	200
STS Consultants Ltd.	750 Corporate Woods Pkwy.	Vernon Hills	60061	130
Suburban Surgical Co., Inc.	275 12th St.	Wheeling	60090	150
Sullivan Roofing, Inc	1856 S Elmhurst Rd	Mount Prospect	60056	100
Sun Process Converting, Inc.	1660 Kenneth Dr.	Mount Prospect	60056	70
Sunline Services, Inc	P.O. Box 66122	Amf Ohare	60666	70+
Sunrise Church Creek	1250 W Central Rd	Arlington Heights	60005	250
Superior American Plastics, Inc.	1200 Barclay Blvd.	Buffalo Grove	60089	100
Synnestvedt Co.	24550 W. Hwy. 120	Round Lake	60073	50
T D K Corp. Of America	1221 E Business Center Dr	Mount Prospect	60056	100
T M P Worldwide	1011 E. Touhy Ave.	Des Plaines	60018	100
T. M. Floyd & Co.	6133 N. River Rd., Ste 440	Rosemont	60018	110
Takeda Pharmaceutical	475 Half Day Rd., Ste 500	Lincolnshire	60060	750
Task Performance Group, Inc	3158 S River Rd., Ste 25	Des Plaines	60018	65
Taubensee Steel & Wire Co.	600 Diens Dr.	Wheeling	60090	115
TBI	P.O. Box 66131	Amf Ohare	60666	98
Tech-Cor, Inc.	100 E. Palatine Rd.	Wheeling	60090	110
Technical Concepts	1301 N. Allanson Rd.	Mundelein	60060	100
Technotrans America, Inc.	2181 S. Foster Ave.	Wheeling	60090	55
Tech-Trak Conveyors	720 Dartmouth Ln.	Buffalo Grove	60089	180
Telular Corp.	647 N. Lakeview Pkwy.	Vernon Hills	60061	75
Tempel Steel Co., Transformer Div.	2200 Tempel Dr.	Libertyville	60048	450
Terrazzo & Marble Sup Co	77 Wheeling Rd	Wheeling	60090	65
Tetra Pak, Inc	101 Corporate Woods Pkwy	Vernon Hills	60061	100
The Burrows Co.	230 W. Palatine Rd.	Wheeling	60090	200
The Chicago Faucet Co.	2100 S. Clearwater Dr.	Des Plaines	60018	400
The Deli Source, Inc.	937 Carney Ct.	Antioch	60002	60
The Faucet Queens, Inc.	650 Forest Edge Dr.	Vernon Hills	60061	90
The Grieve Corp.	500 Hart Rd.	Round Lake	60073	70
The Moorings	811 E Central Rd	Arlington Heights	60005	300
The Penray Cos., Inc.	440 Denniston Ct.	Wheeling	60090	85
The Pillow Factory	955 Campus Dr.	Mundelein	60060	50

**Pace/Metra NCS Shuttle Service Feasibility Study**

**March 2005**

<b>Business Name</b>	<b>Address</b>	<b>City</b>	<b>Zip</b>	<b>Employees</b>
The Solar Corp.	100 Solar Dr.	Libertyville	60048	500
The Valspar Corp.	1191 S. Wheeling Rd.	Wheeling	60090	200
The Wealshire	150 Jamestown Ln	Lincolnshire	60069	150
The Westin Hotel O'Hare	6100 N. River Rd.	Rosemont	60018	100
Thelen Sand & Gravel, Inc.	28955 W. Rte. 173	Antioch	60002	145
Toko America, Inc.	1250 Feehanville Dr.	Mount Prospect	60056	75
Tomoeogawa U. S. A., Inc.	742 Glenn Ave.	Wheeling	60090	120
Trinity International University	2065 Half Day Rd.	Deerfield	60015	500
Twin Rinks Ice Pavilion Inc	1500 Abbott Ct	Buffalo Grove	60089	50
U S Airways	O'Hare Field	Chicago	60666	100
U. S. G. Corp., Research & Technology Center	700 N. Hwy. 45	Libertyville	60048	125
U. S. Packaging Corp.	440 Denniston Ct.	Wheeling	60090	65
U. S. Tsubaki, Inc.	301 E. Marquardt Dr	Wheeling	60090	100
Underwriters Laboratories Inc.	333 Pfingsten Rd.	Northbrook	60062	1,600
United Airlines, Inc.	11555 W. Touhy Ave.	Chicago	60666	1,500
United Displaycraft, Inc.	333 E. Touhy Ave.	Des Plaines	60018	235
United Electronics Corp.	5321 N. Pearl St.	Rosemont	60018	75
United Express/Air Wisconsin	O'Hare International Airport, Term 2	Chicago	60666	80
United Feather & Down	414 E. Golf Rd.	Des Plaines	60016	250
United Security Life Insurance	10275 W Higgins Rd., Ste 280	Rosemont	60018	65
United Stationers Inc.	2200 E. Golf Rd.	Des Plaines	60016	700
Universal Motor Lodges	10249 Irving Park Rd	Schiller Park	60176	68
Universal Restoration Services	390 Holbrook Dr	Wheeling	60090	50
Universal-Automatic Corp.	2064 S. Mannheim Rd.	Des Plaines	60018	55
UOP LLC	25 E Algonquin Rd	Des Plaines	60016	2,000
Upstaging, Inc	909 Tower Rd	Mundelein	60060	50
Upstairs Downstairs	462 Harmony Dr.	Wheeling	60090	60
US Post Office	255 N Buffalo Grove Rd	Buffalo Grove	60089	98
USFreightways	1100 Chaddick Dr	Wheeling	60090	400
USG	4849 Scott St, Ste 200	Schiller Park	60176	200
Valent Biosciences Corporation	870 Technology Way	Libertyville	60048	60
Van Ru Credit Corporation	1350 E Touhy Ave, Ste 300E	Des Plaines	60018	200+
Vance Industries, Inc.	250 Wille Rd.	Des Plaines	60018	60
Vance Publishing Corp.	400 Knights Bridge Pkwy.	Lincolnshire	60069	150
Velsicol Chemical Corp.	10400 W. Higgins Rd., Ste 600	Rosemont	60018	65
Verizon Information Services	111 Rawls Rd.	Des Plaines	60018	70
Vernon Area Public Library	300 Olde Half Day Rd	Lincolnshire	60069	115
Victory Lakes Health Services	1055 E Grand Ave	Lake Villa	60046	250
Video Home Tours	1350 E. Touhy, Ste 110W	Des Plaines	60018	50
Village of Arlington Heights	33 S. Arlington Heights Road	Arlington Heights	60005	600
Village of Libertyville	118 W Cook Ave	Libertyville	60048	174
Village of Lincolnshire	1 Olde Half Day Rd	Lincolnshire	60069	50
Village of Lindenhurst	2301 E Sand Lake Rd	Lindenhurst	60046	52
Village of Mount Prospect	112 E Northwest Hwy	Mount Prospect	60056	100
Village of Schiller Park	9526 Irving Park Rd	Schiller Park	60176	200
Village of Wheeling	255 W Dundee Rd	Wheeling	60090	275
Viretek, LLC	900 Asbury Dr	Buffalo Grove	60089	50
Visual Business Solutions, Inc	10600 W Higgins Rd., Ste 517	Rosemont	60018	50
Vogue Tyre & Rubber Co.	1101 Feehanville Dr.	Mount Prospect	60056	50
Vonco Products, Inc.	201 Park Ave.	Lake Villa	60046	200
V-S Industries, Inc.	900 S. Chaddick Dr.	Wheeling	60090	140
VW Credit, Inc	1401 Franklin Blvd	Libertyville	60048	500
Walgreen Co. (H Q)	200 Wilmot Rd.	Deerfield	60015	1,389
Waltz Bros., Inc.	10 W. Waltz Dr.	Wheeling	60090	50
Warehouse Direct	1601 W. Algonquin Rd.	Mount Prospect	60056	100
Washburn International	444 E. Courtland St.	Mundelein	60060	150
Washington Mutual	565 Lakeview Parkway, Ste 120	Vernon Hills	60061	1,200
Waste Management North	22333 W. Rte. 173	Antioch	60002	80
Waste Management Northwest	350 Sumac Rd.	Wheeling	60090	120
Weber Marking Systems, Inc.	711 W. Algonquin Rd.	Arlington Heights	60005	200
Weekenders U. S. A., Inc.	1011 Woodlands Pkwy.	Vernon Hills	60061	140
Weil Oldsmobile, Cadillac & Hummer, Inc.	1050 S. Milwaukee Ave.	Libertyville	60048	80
West Agro, Inc.	1855 S. Mt. Prospect Rd.	Des Plaines	60018	54
Wes-Tech Automation Systems	720 Dartmouth Ln.	Buffalo Grove	60089	200
Western Printing Machinery Co.	9229 Ivanhoe St.	Schiller Park	60176	50
Weston Solutions Inc	750 E Bunker CT Ste 500	Vernon Hills	60061	80
Westwood College of Technology	4825 Scott St., Ste 100	Schiller Park	60176	65
Wheaton Plastic Products	1731 S. Mount Prospect Rd.	Des Plaines	60018	100

**Pace/Metra NCS Shuttle Service Feasibility Study****March 2005**

<b>Business Name</b>	<b>Address</b>	<b>City</b>	<b>Zip</b>	<b>Employees</b>
Wheeling Post Office	250 W Dundee Rd	Wheeling	60090	100
Wheels, Inc.	666 Garland Pl.	Des Plaines	60016	525
Wickes Lumber, Inc. (H Q)	706 Deerpath Dr.	Vernon Hills	60061	60
Wieland Metals, Inc.	567 Northgate Pkwy.	Wheeling	60090	100
Wilkin Insulation Co.	501 W. Carboy Rd.	Mount Prospect	60056	85
William A. Duguid Co.	601 W. Carboy Rd.	Mount Prospect	60056	90
Wilson Jones	300 Tower Pkwy.	Lincolnshire	60069	300
Winchester Nursing Home	1125 N Milwaukee Ave	Libertyville	60048	400
Wisconsin Tool & Stamping Co.	9521 W. Ainslie Ave.	Schiller Park	60176	105
Wonderlic, Inc.	1795 N. Butterfield Rd.	Libertyville	60048	80
Worldtravel BTI	400 Skokie Blvd.	Northbrook	60062	350
Worldwide Flight Services, Inc	P.O. Box 66026	Amf Ohare	60666	150
Xerox Corporation	5500 Pearl St.	Rosemont	60018	400
Yale Materials Handling of Illinois	501 W Algonquin Rd	Mount Prospect	60056	50
Yellow Transportation, Inc	1000 Chaddick Dr	Wheeling	60090	125
York International Corp.	1326 S. Wolf Rd.	Wheeling	60090	50
Z F Industries, Inc.	777 Hickory Hill Dr.	Vernon Hills	60061	250
Zale Cos.	100 Lexington Dr., Ste 100	Buffalo Grove	60089	70
Zebra Technologies International, LLC	333 Corporate Woods Pkwy.	Vernon Hills	60061	700
Zellweger Analytics, Inc.	405 Barclay Blvd.	Lincolnshire	60069	150
Zenith Electronics Corp.	2000 Millbrook Dr.	Lincolnshire	60069	125
Zip Mail Services, Inc.	4350 United Pkwy.	Schiller Park	60176	50

## **Appendix B**

### **Pace Existing Service**

Pace operates public mass transit bus routes throughout Northern Cook and Lake Counties. Routes that penetrate the study corridor are grouped by station and described below. There is a list of route profiles detailing service characteristics following the route descriptions.

#### **Round Lake Beach**

Route 570 Fox Lake-Gurnee Mills via CLC – Route 570 provides weekday service between the Lakeland Shopping Center adjacent to the Fox Lake Metra Station on the Milwaukee District North Line and Gurnee Mills, with service to the College of Lake County.

Eastbound buses operate east on Rollins Road, south on Cedar Lake Road, southeast on Main Street and Route 120, north on Lake Street, east on Center Street, north on Atkinson Road, east on Washington Street to the College of Lake County, east on Washington Street, north on Route 45, and east on Grand Avenue.

Westbound buses operate west on Grand Avenue, south on Route 45, west on Washington Street to CLC, west on Washington Street, south on Atkinson Road, west on Center Street, south on Lake Street, northwest on Route 120 and Main Street, north on Cedar Lake Road and west on Rollins Road.

Route 570 does not currently make a connection with the North Central Line, but crosses the North Central Line on Center Street in Grayslake.

#### **Grayslake**

Route 570 Fox Lake-Gurnee Mills via CLC – See route description in Round Lake Beach above.

#### **Prairie Crossing/Libertyville**

Route 572 Westfield Shoppingtown Hawthorn-Waukegan – Route 572 provides weekday and Saturday service between Washington/Genesee adjacent to the Waukegan Metra Station on the Union Pacific North Line and the Westfield Shoppingtown Hawthorn Shopping Center, with midday trips extended to Oakwood Road and Westmoreland Drive in Vernon Hills.

Westbound buses operate west on Washington Street, south on Almond Lane, west on Gages Lake Road, south on Route 45 to the College of Lake County, south on Route 45, east on Hawley Street, northeast on Maple Avenue, north on Butterfield Road, east on Winchester Road, south on Milwaukee Avenue/Highway 21 and west on Hawthorn Parkway. Midday buses continue to Oakwood/Westmoreland south on Lake View Parkway, west on Towne Line Road/Hwy 60, south on Butterfield Road, northwest on Route 45, south on Oakwood Road, west on Cherry Valley Road, south on Lakeside Drive and east on Westmoreland Drive.

Eastbound buses operate north on Oakwood Road, southeast on Route 45, north on Butterfield Road, east on Towne Line Road/Hwy 60, north on Lakeview Parkway, east on Hawthorn Parkway, north on Milwaukee Avenue/Hwy 21, west on Winchester Road, south on Butterfield Road, southwest on Maple Avenue, west on Hawley Street, north on Route 45 to the College of Lake County, north on Route 45, east on Gages Lake Road, north on Almond Lane, and east on Washington Street.

Route 572 makes connections with the North Central Line at the Prairie Crossing/Libertyville and Mundelein Stations.

**Mundelein**

Route 572 Westfield Shoppingtown Hawthorn-Waukegan – See route description in Prairie Crossing/Libertyville above.

**Vernon Hills**

Route 272 Golf Mill-Westfield Shoppingtown Hawthorn-Milwaukee Avenue Corridor – Route 272 provides weekday and Saturday service between the Golf Mill Shopping Center and the Westfield Shoppingtown Hawthorn Mall, with certain weekday trips diverted to the Pace Park-n-Ride lot in Buffalo Grove.

Northbound buses operate northwest on Milwaukee Avenue, west on Deerfield Parkway, east on Busch Parkway, north on Barclay Boulevard, east on Tower Parkway and northwest on Milwaukee Avenue.

Southbound buses operate southwest on Milwaukee Avenue, west on Tower Parkway, south on Barclay Boulevard, west on Busch Parkway, east on Deerfield Parkway and southeast on Milwaukee Avenue. Diverted trips operate west and east on Busch Parkway.

Route 272 makes a connection with the North Central Line at the Buffalo Grove Station.

Route 572 Westfield Shoppingtown Hawthorn-Waukegan – See route description in Prairie Crossing/Libertyville above.

Route 574 North Conway Park Shuttle Bug – Route 574 North Conway Park Shuttle Bug provides weekday rush period shuttle service between the Lake Forest Metra Station on the Union Pacific North Line and Conway Park.

Westbound buses operate north on McKinley Road, west on Westminster Avenue, south on Oakwood Avenue, west on Deerpath Road, south on Waukegan Road, west on Kennedy Road, north on Conway Farm Drive and north on Field Court and Field Drive to Brunswick, Pactiv/PCA, Abbott Labs South, TAP Pharmaceutical Products, Abbott Labs North, Tenneco Automotive, and Trustmark.

Eastbound buses operate east on Kennedy Road, north on Waukegan Road, east on Deerpath Road, and north on McKinley Road.

Route 574 does not currently make a connection with the North Central Line, but operates within 4 miles of the Vernon Hills Station.

Route 622 Shuttle Bug 12 – Route 622 provides weekday rush period shuttle service between the Deerfield Metra Station on the Milwaukee District North Line and Hewitt Associates.

Westbound buses operate north on Jewett Park Drive, east on Hazel Avenue, north on Waukegan Road, northeast through Bannockburn Lake Office Plaza to Morgan Stanley Dean Witter, TAP Pharmaceutical Products, Leica and Parexel, north on Waukegan Road, and west on Half Day Road to Hewitt.

Eastbound buses operate east on Half Day Road, south on Waukegan Road, northeast through Bannockburn Lake Office Plaza to Morgan Stanley Dean Witter, TAP Pharmaceutical Products, Leica and Parexel, south on Waukegan Road, west on Hazel Avenue and south on Jewett Park Drive.

Route 622 does not currently make a connection with the North Central Line, but operates within 4 miles of the Vernon Hills Station.

Route 625 South Conway Park Shuttle Bug – Route 625 provides weekday rush period shuttle service between the Lake Forest Metra Station on the Union Pacific North Line and CNH Global.

Westbound buses operate north on McKinley Road, west on Westminster Avenue, south on Oakwood Avenue, west on Deerpath Road, north on Westmoreland Road to Lake Forest Hospital and Dearhaven Daycare Facility, south on Waukegan Road, west on Kennedy Road, north on Field Court to Brunswick, west on Field Court and south on Sanders Road to CNH Global.

Eastbound buses operate north on Sanders Road and Field Court to Brunswick, south on Field Court, east on Kennedy Road, north on Waukegan Road, east and south on Westmoreland Road and east on Deerpath Road to McKinley Road.

Route 625 does not currently make a connection with the North Central Line, but operates within 4 miles of the Vernon Hills Station.

**Prairie View**

Route 272 Golf Mill-Westfield Shoppingtown Hawthorn-Milwaukee Avenue Corridor – See route description in Vernon Hills above.

Route 622 Shuttle Bug 12 – See route description in Vernon Hills above.

Route 626 Skokie Valley Limited – Route 626 provides weekday rush period service between the CTA Skokie Swift and the Lincolnshire Business Center at Aptikisic Road and Bond Street, with rush period express service provided in the reverse direction between the CTA Skokie Swift and the Park-n-Ride lot at the Buffalo Grove Station on the North Central Line.

Northbound buses operate west on Dempster Street, north on I-94/Edens, west on Dundee Road, north on Skokie Road, west on Lake Cook Road, south, west and north on Northbrook Court Drive, west on Lake Cook Road, south on Pine Street, west and north on Wilmot Court, west on Lake Cook Road, northwest on Milwaukee Avenue, west on Deerfield Parkway, east on Busch Parkway, north on Barclay Boulevard, west on Knightsbridge Parkway, south on Schelter Road, west on Heathrow Drive and south on Bond Street.

Southbound buses operate north on Bond Street, east on Heathrow Drive, north on Schelter Road, east on Knightsbridge Parkway, south on Barclay Boulevard, west on Busch Parkway, east on Deerfield Parkway, southeast on Milwaukee Avenue, east on Lake Cook Road, south on Wilmot Court, east and north on Pine Street, east on Lake Cook Road, south, east and north on Northbrook Court Drive, east on Lake Cook Road, south on Skokie Road, east on Dundee Road, south on I-94/Edens and east on Dempster Street.

Route 626 makes a connection with the North Central Line at the Buffalo Grove Station.

Route 1023 Chicago/Lincolnshire – Route 1023 provides weekday rush period subscription service between DePaul University in Chicago and Hewitt Associates in Lincolnshire.

The northbound morning bus operates east on Fullerton Avenue, north on Halsted Street, west on Addison Street, northwest on I-94, west on Half Day Road, southeast on Milwaukee Avenue and west on Tower Parkway to Hewitt Associates.

The southbound evening bus begins at Hewitt Associates and operates east on Tower Parkway, south on Milwaukee Avenue, east on Deerfield Road, southeast on I-94, east on Fullerton Avenue, north on Halsted Street and west on Addison Street to the CTA Brown Line.

Route 1023 does not currently make a connection with the North Central Line, but operates within one-half mile of the Prairie View Station, and 2 miles of the Buffalo Grove Station.

### **Buffalo Grove**

Route 626 Skokie Valley Limited – See route description in Prairie View above.

Route 234 Wheeling-Des Plaines – Route 234 provides weekday and Saturday service between the Des Plaines Metra Station on the Union Pacific Northwest Line and Dundee Road and Wolf Road in Wheeling, with extended rush period service to the Buffalo Grove Terminal adjacent to the Buffalo Grove Station on the Metra North Central Line.

Northbound buses operate north on Des Plaines River Road, west on Golf Road, northwest on Northwest Highway, north on Elmhurst Road, east on Kensington Road, north through the



Randhurst Shopping Mall, west on Euclid Street, north on Elmhurst Road, east on Camp McDonald Road, north on Wheeling Road, west on Palatine Road, north on Elmhurst Road, west on Hintz Road, north on Buffalo Grove Road, east on Dundee Road, north on Wolf Road and east on Strong Avenue.

Southbound buses operate southeast on Milwaukee Avenue, west on Dundee Road, south on Buffalo Grove Road, east on Hintz Road, south on Elmhurst Road, east on Palatine Road, south on Wheeling Road, west on Camp McDonald Road, south on Elmhurst Road, east on Euclid Street, south through the Randhurst Shopping Mall, west on Kensington Road, south on Elmhurst Road, southeast on Northwest Highway, east on Golf Road, south on Des Plaines River Road and southwest on Lee Street.

Extended northbound rush period buses operate north on Wolf Road, northwest on Milwaukee Avenue and west on Busch Parkway to the Buffalo Grove Terminal adjacent to the Metra North Central Line.

Southbound buses operate east on Busch Parkway, southeast on Milwaukee Avenue, south on Wolf Road and west on Dundee Road.

Route 234 makes connections with the North Central Line at the Wheeling and Buffalo Grove Stations.

Route 272 Golf Mill-Westfield Shoppingtown Hawthorn-Milwaukee Avenue Corridor – See route description in Vernon Hills above.

Route 576 Deerfield Metra Station to Buffalo Grove/Lincolnshire – Route 576 provides weekday rush period shuttle service between the Deerfield Metra Station on the Milwaukee District North Line and Hewitt Associates.

Westbound buses operate west on Deerfield Road and Deerfield Parkway, north on Asbury Drive past Siemens, and north on Barclay Boulevard to Hewitt.

Eastbound buses operate south on Barclay Boulevard, south on Asbury Drive past Siemens, and east on Deerfield Road.

Route 576 does not currently make a connection with the North Central Line, but operates within one-quarter mile of the Buffalo Grove Station.

Route 628 Braeside Shuttle Bug 8 – Route 628 provides weekday rush period shuttle service between the Braeside Metra Station on the Union Pacific North Line and Parkway North Boulevard and Deerfield Road, and evening rush period service between CCH, Inc and the Braeside Metra Station on the Union Pacific North Line.

Westbound morning buses operate west on Lake Cook Road to CCH, Inc, Discover and Morgan Stanley, north on Saunders Road, east and west on Baxter Parkway to Baxter, north on Saunders

Road, east on Hawthorne Lane and north on Parkway North Boulevard to Citi Commerce Solutions and Alliant.

Eastbound evening buses operate north on Saunders Road, east and west on Baxter Parkway to Baxter, north on Saunders Road, east on Hawthorne Lane, north on Parkway North Boulevard, east on Deerfield Road, south on Waukegan Road and east on Lake Cook Road.

Route 628 does not currently make a connection with the North Central Line, but operates within 3 miles of the Buffalo Grove and Wheeling Stations.

Route 629 Braeside Shuttle Bug 9 – Route 629 provides weekday rush period shuttle service between the Braeside Metra Station on the Union Pacific North Line and Hewitt Associates.

Westbound morning buses operate west on Lake Cook Road, north on Wilmot Road, west on Rosewood Avenue to the Walgreen Company, south on Wilmot Road to Deloitte & Touche, Baxter, Mercer and Hewitt.

Eastbound evening buses operate south on Wilmot Road to Deloitte & Touche, Baxter, Mercer and Hewitt, north on Pine Street, and east on Lake Cook Road.

Route 629 does not currently make a connection with the North Central Line, but operates within 4 miles of the Buffalo Grove and Wheeling Stations.

Route 632 Lake-Cook Shuttle Bug 2 – Route 632 provides weekday rush period shuttle service between the Lake Cook Metra Station on the Milwaukee District North Line and the Deerfield Metra Station on the Milwaukee District North Line.

Westbound morning buses operate west on Lake Cook Road, north on Saunders Road, east and west on Baxter Parkway to Baxter, north on Saunders Road, east on Hawthorne Lane, north on Parkway North Boulevard, east on Deerfield Road, south on Castlewood Lane and west on Tannaqua to Dade Behring.

Eastbound evening buses operate between Baxter and the Deerfield Metra Station north on Saunders Road, east on Hawthorne Lane, north on Parkway North Boulevard, east on Deerfield Road, south on Castlewood Lane, west on Tannaqua to Dade Behring, north on Castlewood Lane, east on Deerfield Road, north on Robert York Avenue, west and north on Jewett Park Drive, and west on Hazel Avenue.

Route 632 does not currently make a connection with the North Central Line, but operates within 3 miles of the Buffalo Grove and Wheeling Stations.

Route 633 Lake-Cook Shuttle Bug 3 – Route 633 provides weekday rush period shuttle service between the Lake Cook Metra Station on the Milwaukee District North Line and the Walgreen Complex.

Westbound morning buses operate west on Lake Cook Road, north on Wilmot Road, and west on Rosewood Avenue to Walgreen's.

Eastbound evening buses operate south on Wilmot Road and east on Lake Cook Road.

Route 633 does not currently make a connection with the North Central Line, but operates within 5 miles of the Buffalo Grove and Wheeling Stations.

Route 635 Lake-Cook Shuttle Bug 5 – Route 635 provides weekday rush period shuttle service between the Lake Cook Metra Station on the Milwaukee District North Line and Omeda.

Westbound buses operate west on Lake Cook Road, south on Pflingsten Road and east on Maria to Underwriters Laboratories, west on Maria, north on Anthony Trail, west on Commercial, south on Academy Drive and west on Arnold to Omeda.

Eastbound buses operate west on Arnold, south on Lindberg, west on Landwehr Road, north on Huehl, east on Commercial, south on Anthony Trail, east on Maria to Underwriters Laboratories, north on Pflingsten Road and east on Lake Cook Road.

Route 635 does not currently make a connection with the North Central Line, but operates within 5 miles of the Buffalo Grove and Wheeling Stations.

Route 639 Lake-Cook Shuttle Bug 7 – Route 639 provides weekday rush period shuttle service between the Lake Cook Metra Station on the Milwaukee District North Line and Harris Bank at Lexington Drive.

Westbound buses operate west on Lake Cook Road, north on the Allstate Riverwalk, southeast on Milwaukee Avenue, west on Lake Cook Road, north to Angus Chemical Co., south on Northgate Parkway, west on Lake Cook Road and north on Lexington Drive to Harris Bank.

Eastbound buses operate south on Lexington, east on Lake Cook Road, north on Northgate Parkway to Angus, east on Lake Cook Road, north on Milwaukee Avenue, east and west on the Allstate Riverwalk, south on Milwaukee Avenue and east on Lake Cook Road.

Route 639 does not currently make a connection with the North Central Line, but crosses the North Central Line between the Buffalo Grove and Wheeling Stations on Lake Cook Road.

Route 690 Arlington Heights Road – Route 690 provides weekday rush period service between the Arlington Heights Metra Station on the Union Pacific Northwest Line and Route 83.

Northbound buses operate north on Dunton Avenue, east on Euclid Street, north on Arlington Heights Road, east on Bernard Drive, north on Weidner Road, west on Lake Cook Road, north on Arlington Heights Road, east on Checker Road and north on Checker Drive.

Southbound buses operate south on Checker Drive, west on Checker Road, south on Arlington Heights Road, east on Lake Cook Road, south on Weidner Road, west on Bernard Drive, south

on Arlington Heights Road, west on Eastman Street, south on Evergreen Avenue, and west on Payton Run. Certain southbound trips operate northwest on Route 83 and south on Arlington Heights Road.

Route 690 does not currently make a connection with the North Central Line, but operates within 3 miles of the Buffalo Grove, Wheeling and Prospect Heights Stations.

### **Wheeling**

Route 234 Wheeling-Des Plaines – See route description in Buffalo Grove above.

Route 272 Golf Mill-Westfield Shoppingtown Hawthorn-Milwaukee Avenue Corridor – See route description in Vernon Hills above.

Route 623 Glen of North Glenview Metra-Allstate Shuttle Bug – Route 623 provides weekday rush period shuttle service between the Glen of North Glenview Metra Station on the Milwaukee District North Line and the Allstate Plaza.

Westbound buses operate north on Old Willow Road, west on Willow Road and south on Sanders Road to Allstate Plaza.

Eastbound buses operate through the Allstate Plaza, east on Willow Road and south on Old Willow Road.

Route 623 does not currently make a connection with the North Central Line, but operates within 2 miles of the Prospect Heights Station and 3 miles of the Wheeling Station.

Route 624 Glen of North Glenview Metra-Willow/Sanders Shuttle Bug – Route 624 provides weekday rush period shuttle service between the Glen of North Glenview Metra Station on the Milwaukee District North Line and Willow and Sanders Roads.

Westbound buses operate north on Old Willow Road, west on Willow Road, north on Sanders Road to Caremark, south on Sanders Road to Household, and east to Allstate Willow Road Plaza.

Eastbound buses operate from Caremark, south on Sanders Road to Household, through Allstate Willow Road Plaza, east on Willow Road and south on Old Willow Road.

Route 624 does not currently make a connection with the North Central Line, but operates within 2 miles of the Prospect Heights Station and 3 miles of the Wheeling Station.

Route 628 Braeside Shuttle Bug 8 – See route description in Buffalo Grove above.

Route 629 Braeside Shuttle Bug 9 – See route description in Buffalo Grove above.

Route 631 Lake-Cook Shuttle Bug 1 – Route 631 provides weekday rush period shuttle service between the Lake Cook Metra Station on the Milwaukee District North Line and CCH, Inc.

Westbound buses operate west on Lake Cook Road, north on Discover Way to Discover, south on Discover Way and west on Lake Cook Road to CCH, Inc.

Eastbound buses operate east on Lake Cook Road, north and south on Discover Way and east on Lake Cook Road.

Route 631 does not currently make a connection with the North Central Line, but operates within 3 miles of the Wheeling Station.

Route 632 Lake-Cook Shuttle Bug 2 – See route description in Buffalo Grove above.

Route 633 Lake-Cook Shuttle Bug 3 – See route description in Buffalo Grove above.

Route 634 Lake-Cook Shuttle Bug 4 – Route 634 provides weekday rush period shuttle service between the Lake Cook Metra Station on the Milwaukee District North Line and Hewitt Associates.

Westbound buses operate west on Lake Cook Road and south on Wilmot Road to Deloitte & Touche, Baxter, Mercer, Mercer/Hewitt and Hewitt.

Eastbound buses operate from Deloitte & Touche, north on Pine Street and east on Lake Cook Road.

Route 634 does not currently make a connection with the North Central Line, but operates within 4 miles of the Wheeling Station.

Route 635 Lake-Cook Shuttle Bug 5 – See route description in Buffalo Grove above.

Route 639 Lake-Cook Shuttle Bug 7 – See route description in Buffalo Grove above.

Route 690 Arlington Heights Road – See route description in Buffalo Grove above.

### **Prospect Heights**

Route 208 Golf Road – Route 208 provides weekday, Saturday and Sunday service between the Davis Street Metra Station in Evanston on the Union Pacific North Line and the Davis Street Station on the CTA Purple Line, and the Northwest Transportation Center at Woodfield Mall.

Westbound buses operate west on Davis Street, north on Asbury Avenue, west on Church Street, north on Skokie Boulevard, west on Golf Road, north on Lavergne Avenue to the Old Orchard Shopping Center, north on Lavergne Avenue, west on Old Orchard Road, southeast on Harms Road, west on Golf Road, southeast on Milwaukee Avenue to the Golf Mill Shopping Center, north on Greenwood Avenue, west on Golf Road, north and south on Oakton Community

College Drive, west on Golf Road, south on Des Plaines River Road, southwest on Pearson Street, northwest on Miner Street, northwest on Northwest Highway to Cumberland Circle, south on Wolf Road, west on Golf Road, south on Perimeter Drive, south on Mall Drive and east on Kimberly Drive.

Eastbound buses operate west on Woodfield Drive, north on Perimeter Drive, east on Golf Road, north on Wolf Road to Cumberland Circle, southeast on Northwest Highway, southeast on Miner Street, north on Des Plaines River Road, east on Golf Road, north and south on Oakton Community College Drive, east on Golf Road, south on Greenwood Avenue to the Golf Mill Shopping Center, northwest on Milwaukee Avenue, east on Golf Road, northwest on Harms Road, east on Old Orchard Road, south on Lavergne Avenue, east on Golf Road, south on Skokie Boulevard, east on Church Street and south on Benson.

Route 208 does not currently make a connection with the North Central Line, but crosses the North Central Line on Northwest Highway in Des Plaines, and operates within 3 miles of the Prospect Heights and O'Hare Transfer Stations.

Route 209 Busse Highway – Route 209 provides weekday, Saturday and Sunday service between the Harlem Station on the CTA Blue Line and the Des Plaines Metra Station on the Union Pacific Northwest Line.

Northbound buses operate west on Higgins Road, north on Canfield Road, northeast on Ozanam, northwest on Northwest Highway, west on Touhy Avenue, northwest on Busse Highway, north on Potter Road, northwest on Northwest Highway, northwest on Miner Street and northwest on Northwest Highway.

Southbound buses operate southeast on Northwest Highway, southeast on Miner Street, southeast on Northwest Highway, south on Potter Road, southeast on Busse Highway, east on Touhy Avenue, southeast on Northwest Highway, southeast on Ozanam, south on Canfield Road, east on Higgins Road and north on Harlem Avenue.

Route 209 does not make a connection with the North Central Line, but crosses the North Central Line on Northwest Highway in Des Plaines.

Route 221 Wolf Road – Route 221 provides weekday service between the CTA Rosemont Station and the Cumberland Metra Station on the Union Pacific Northwest Line, with extended rush period service to Wolf/Piper in Prospect Heights.

Northbound buses operate north on Des Plaines River Road, west on Touhy Avenue, north on Wolf Road and northwest on Northwest Highway. Southbound buses operate east on State Street, southeast on Broadway, northwest on Northwest Highway, south on Wolf Road, east on Touhy Avenue and south on Des Plaines River Road. Extended northbound buses continue north on Wolf Road, east on Piper Lane, south on Burning Bush Lane, east on Apple Drive, southeast on Milwaukee Avenue, south on Des Plaines River Road and west on Old Willow Road.

Extended southbound buses operate south on Wolf Road, southeast on Broadway and northwest on Northwest Highway. One-directional rush period service is diverted to the Rand Business Center. Morning buses are diverted northwest on Rand Road, east on Business Center Drive and south on Wolf Road. Evening buses are diverted west on Business Center Drive, southeast on Rand Road and south on Wolf Road.

Route 221 makes a connection with the North Central Line at the Prospect Heights Station.

Route 270 Milwaukee Avenue – Route 270 provides weekday, Saturday and Sunday service between the Jefferson Park Stations on the CTA Blue Line and the Metra Union Pacific Northwest Line, and the Golf Mill Shopping Center, with certain weekday and Saturday trips extended to Glenbrook Hospital.

Northbound buses operate northwest on Milwaukee Avenue to the Golf Mill Shopping Center. Southbound buses operate southeast on Milwaukee Avenue to Jefferson Park.

Northbound extended trips continue northwest on Milwaukee Avenue, west on Central Road, south on Lyman Avenue, east on Harrison Street, north on Dee Road, west on Central Road, northeast on Dearlove Road, northwest on Milwaukee Avenue to AON, northwest on Milwaukee Avenue, east on Lake Avenue and north on Pfingsten Road.

Southbound extended trips operate south on Pfingsten Road, west on Lake Avenue, southeast on Milwaukee Avenue to AON, southeast on Milwaukee Avenue, southwest on Dearlove Road, west on Central Road, south on Lyman Avenue, east on Harrison Street, north on Dee Road, east on Central Road, and southeast on Milwaukee Avenue.

Route 270 does not currently make a connection with the North Central Line, but operates within 3 miles of the Prospect Heights Station.

Route 272 Golf Mill-Westfield Shoppingtown Hawthorn-Milwaukee Avenue Corridor – See route description in Vernon Hills above.

Route 623 Glen of North Glenview Metra – See route description in Wheeling above.

Route 624 Glen of North Glenview Metra – See route description in Wheeling above.

Route 648 Glenview Metra-AON – Route 648 provides weekday rush period shuttle service between the Glenview Metra Station on the Milwaukee District North Line and AON.

Westbound morning buses operate north on Lehigh Avenue, west on Prairie Street, south on Washington Street, west on Glenview Road and northwest on Milwaukee Avenue to AON.

Eastbound evening buses operate southeast on Milwaukee Avenue, east on Glenview Road and north on Lehigh Avenue.

Route 648 does not currently make a connection with the North Central Line, but operates within 3 miles of the Prospect Heights Station.

Route 649 Des Plaines Metra-AON – Route 649 provides weekday rush period shuttle service between the Des Plaines Metra Station on the Union Pacific Northwest Line and AON.

Northbound morning buses operate southeast on Northwest Highway, northwest on Des Plaines River Road, east on Central Road, north on Dearlove Road, and northwest on Milwaukee Avenue to AON.

Southbound evening buses operate southeast on Milwaukee Avenue, south on Dearlove Road, west on Central Road, south on Des Plaines River Road and southwest on Lee Street.

Route 649 does not currently make a connection with the North Central Line, but operates within 3 miles of the Prospect Heights Station.

### **O'Hare Transfer**

Route 208 Golf Road – See route description in Prospect Heights above.

Route 209 Busse Highway – See route description in Prospect Heights above.

Route 221 Wolf Road – See route description in Prospect Heights above.

Route 223 Elk Grove-Rosemont CTA Station – Route 223 provides weekday, Saturday and Sunday service between the Elk Grove Industrial Area and the Rosemont Station on the CTA Blue Line. Alternate weekday and rush period Saturday buses operate on either an east or west routing.

Route 223-E buses operate north on Des Plaines River Road, northwest on Higgins Road, north on Lee Street, west on Touhy Avenue, south on Elmhurst Road, west on Devon Avenue, south on Busse Road, west and north on Tower Lane, east on Mark, north on Busse Road, east on Touhy Avenue, south on Lee Street, southeast on Higgins Road and south on Des Plaines River Road.

Route 223-W buses operate north on Des Plaines River Road, northwest on Higgins Road, north on Lee Street, west on Touhy Avenue, north on Elmhurst Road, west on Oakton Street, south on Busse Road, west and north on Tower Lane, west on Mark, north on Lively, east on Oakton Street, southeast on Higgins Road, east on Touhy Avenue, south on Lee Street, southeast on Higgins Road and south on Des Plaines River Road.

Saturday midday and Sunday buses operate north on Des Plaines River Road, northwest on Higgins Road, north on Lee Street, west on Touhy Avenue, north on Elmhurst Road, west on Oakton Street, south on Busse Road, west and north on Tower Lane, west on Mark, north on Lively, east on Touhy Avenue, south on Lee Street, southeast on Higgins Road and south on Des Plaines River Road.



Route 223 does not currently make a connection with the North Central Line, but crosses the North Central Line at Touhy Avenue.

Route 230 South Des Plaines – Route 230 provides weekday service between the Des Plaines Metra Station on the Union Pacific Northwest Line and the Rosemont Station on the CTA Blue Line.

Northbound buses operate north on Des Plaines River Road, west on Devon Avenue, north on Stillwell Drive, west on Sunset Avenue, north on Scott Street, west on Pratt Avenue, north on Maple Street, west on Howard Avenue, north on White Street, west on Oakton Street, north on Center Street, east on Thacker Street and northeast on Pearson Street.

Southbound buses operate southeast on Ellinwood Street, south on Des Plaines River Road, west on Ashland Avenue, south on White Street, east on Howard Street, south on Maple Street, east on Pratt Avenue, south on Scott Street, east on Sunset Avenue, south on Stillwell Drive, east on Devon Avenue and south on Des Plaines River Road. Extended rush period and midday service is provided to Algonquin/Linneman. Northbound buses continue northeast on Pearson Street, northwest on Miner Street, southwest on Graceland Avenue, west on Thacker Street and Dempster Street, and south on Linneman Road. Southbound buses operate east on Algonquin Road, north on Mt. Prospect Road, east on Thacker Road, and north on Lee Street.

Route 230 does not currently make a connection with the North Central Line, but operates within one mile of the O’Hare Transfer Station.

Route 250 Dempster Street – Route 250 provides weekday, Saturday and Sunday service between the O’Hare Airport Transit Service (ATS) and the Davis Street Stations on the Metra Union Pacific North Line and the CTA Purple Line in Evanston.

Eastbound buses operate north on Bessie Coleman Drive, east on Zemke Road, north on Mannheim Road, west on Touhy Avenue, north and northwest on Lee Street, southeast on Miner Street, east on Dempster Street, north on Oak Street, and east on Church Street.

Westbound buses operate west on Davis Street, south on Ridge Avenue, west on Dempster Street, northwest on Miner Street, southwest on Graceland Street, south on Lee Street, east on Touhy Avenue, south on Mannheim Road, west on Zemke Road and south on Bessie Coleman Drive.

Route 250 does not currently make a connection with the North Central Line, but operates within one-half mile of the O’Hare Transfer Station.

Route 325 25th Avenue – Route 325 provides weekday service between the Rosemont Station on the CTA Blue Line and 17th Avenue and Cermak Road in Broadview, with certain trips extended to the Broadview Village Square Shopping Center.

Northbound buses operate north on 17th Avenue, west on 19th Street, north on 21st Avenue, northwest on Braga Drive, north on 25th Avenue and Rose, east on Irving Park Road, and north on Des Plaines River Road.

Southbound buses operate south on Des Plaines River Road, west on Irving Park Road, south on 25th Avenue, Rose, and 25th Avenue, and east on Cermak Road. Certain trips are extended to the Broadview Village Square Shopping Center.

Route 325 does not currently make a connection with the North Central Line, but operates within one mile of the O'Hare Transfer Station.

Route 326 West Irving Park – Route 326 provides weekday service between the Rosemont Station on the CTA Blue Line and Norridge Commons.

Eastbound buses operate south on Des Plaines River Road, west on Lawrence Avenue, south on 25th Avenue, east on Irving Park Road and north on Harlem Avenue.

Westbound buses operate southwest on Forest Preserve Drive, west on Irving Park Road, north on 25th Avenue, east on Lawrence Avenue and north on Des Plaines River Road.

Route 326 does not currently make a connection with the North Central Line, but operates within one mile of the O'Hare Transfer Station.

Route 330 Mannheim-LaGrange Roads – Route 330 provides weekday and Saturday service between the O'Hare Airport Transit Service Terminal and Archer Avenue and Harlem Avenue in Summit.

Northbound buses operate west on Archer Avenue, Route 171 and 55th Street, south on East Avenue, southeast on Joliet Road, north on LaGrange and Mannheim Roads, and west on I-190.

Southbound buses operate east on I-190, south on Mannheim and LaGrange Roads, northeast on Joliet Road, north on East Avenue, and east on 55th Street, Route 171 and Archer Avenue.

Certain Route 330 trips are extended to the O'Hare Transfer Station on the Metra North Central Line.

Route 332 River-York Roads – Route 332 provides weekday service between the Rosemont Station on the CTA Blue Line and the Oakbrook Shopping Center.

Northbound buses operate east on 22nd Street, north on York Road, northeast and northwest on Robert Palmer Drive, north on York Road, west on Green Street, north on Center Street, west at the Bensenville Station on the Metra Milwaukee District West Line, north on Addison Street, east on Irving Park Road, north and south on O'Hare Area Cargo Road, east on Irving Park Road, north on Mannheim Road, east on Lawrence Avenue and north on Des Plaines River Road.

Southbound buses operate south on Des Plaines River Road, west on Lawrence Avenue, south on Mannheim Road, west on Irving Park Road, north and south on O'Hare Area Cargo Road, west on Irving Park Road, south on York Road, west on Main Street, south on Center Street, west at the Bensenville Station on the Metra Milwaukee District West Line, south on Addison Street, east on Green Street, south on York Road, southeast and southwest on Robert Palmer Drive, south on York Road and west on 22nd Street. Saturday and Sunday morning rush period, afternoon, and evening service is provided between the Rosemont Station and O'Hare Northwest Cargo.

Route 332 does not currently make a connection with the North Central Line, but operates within one mile of the O'Hare Transfer Station

Route 600 Northwest Express – Route 600 provides non-stop rush period service between the Northwest Transportation Center in Schaumburg and the Rosemont Station on the CTA Blue Line.

Westbound buses operate north on Des Plaines River Road, west on the Northwest Tollway/I-90, south on Route 53/I-290, west on Woodfield Road, south on Martingale Road, and west on Kimberly Drive.

Eastbound buses operate east on Kimberly Drive, north on Martingale Road, east on Woodfield Road, north on Route 53/I-290, east on the Northwest Tollway/I-90 and south on Des Plaines River Road.

Route 600 does not currently make a connection with the North Central Line, but operates within one mile of the O'Hare Transfer Station.

Route 606 Northwest Limited – Route 606 provides weekday, Saturday and Sunday service between the Rosemont Station on the CTA Blue Line and the Northwest Transportation Center in Schaumburg.

Westbound buses operate north on Des Plaines River Road, northwest on Higgins Road and the Northwest Tollway/I-90, north on Elmhurst Road, west on Algonquin Road, west on Golf Road, south and west on Perimeter Drive, south on Plaza Drive, east on Woodfield Road, south on Mall Drive and east on Kimberly Drive.

Eastbound buses operate north on Martingale Road, west on Woodfield Road, north on Plaza Drive, east and north on Perimeter Drive, east on Golf Road, east on Algonquin Road, south on Elmhurst Road, southeast on the Northwest Tollway/I-90 and Higgins Road, and south on Des Plaines River Road. Extended weekday rush period service is provided to the Woodfield Corporate Center. Extended buses operate south and north on Martingale Road.

Route 606 does not currently make a connection with the North Central Line, but operates within one mile of the O'Hare Transfer Station.

Route 610 River Road-Prairie Stone Express – Route 610 provides weekday express service between the Rosemont Station on the CTA Blue Line and the Sears headquarters at Prairie Stone.

Westbound buses operate north on Des Plaines River Road, northwest on Higgins Road and the Northwest Tollway/I-90, north on Beverly and east on Trillium to the Prairie Stone Transit Center.

Eastbound buses operate west on Trillium, south on Beverly and southeast on the Northwest Tollway/I-90.

Route 610 does not currently make a connection with the North Central Line, but operates within one mile of the O’Hare Transfer Station.

Route 616 The Chancellory Connection – Route 616 provides weekday express rush period service between the Rosemont Station on the CTA Blue Line and Itasca.

Westbound buses operate north on Des Plaines River Road, northwest on Higgins Road and the Northwest Tollway/I-90, south on Arlington Heights Road, east and west on Northwest Point Road, south on Arlington Heights Road, west on Devon Avenue, south on Windsor Road, west on Pierce Road, south on Park Boulevard, east on Thorndale Avenue, south on Arlington Heights Road, west on Division Street, south on Maple Avenue, east on Orchard Street, south on Walnut Street, west on Irving Park Road, and south and west on Spring Lake Drive to Spring Lake Business Park at Rohlwing Road.

Eastbound buses operate east and north on Spring Lake Road, east on Irving Park Road, north on Walnut Street, west on Orchard Street, north on Maple Avenue, east on Division Street, north on Arlington Heights Road, west on Thorndale Avenue, north on Park Boulevard, east on Pierce Road, north on Windsor Road, east on Devon Avenue, north on Arlington Heights Road, east and west on Northwest Point Road, north on Arlington Heights Road, southwest on the Northwest Tollway/I-90 and Higgins Road, and south on Des Plaines River Road.

Route 616 does not currently make a connection with the North Central Line, but operates within one mile of the O’Hare Transfer Station.

Route 637 Wood Dale-Rosemont CTA Station – Route 637 provides weekday rush period express service between Wood Dale Avenue and Devon Avenue in Wood Dale and the Rosemont Station on the CTA Blue Line.

Westbound buses operate northwest on Higgins Road and I-90, south on Elmhurst Road, west on Devon Avenue, south and east on Mittel Drive, and north on Wood Dale Avenue.

Eastbound buses operate south on Wood Dale Avenue, west and north on Mittel Drive, east on Devon Avenue, north on Elmhurst Road and southeast on I-90.

Route 637 does not currently make a connection with the North Central Line, but operates within one mile of the O’Hare Transfer Station.

**Existing Transit Service Profiles**

<b>Route 208 Golf Road Service Profile</b>				
Schedule		Monday thru Friday	Saturday	Sunday
	Eastbound	5:50 AM – 10:24 PM	6:40 AM – 9:00 PM	7:40 AM – 8:55 PM
	Westbound	5:22 AM – 10:07 PM	5:55 AM – 9:46 PM	7:45 AM – 8:45 PM
Frequency	Eastbound	30 – 60 minutes	30 – 60 minutes	30 – 60 minutes
	Westbound	30 – 60 minutes	30 – 60 minutes	30 – 60 minutes
Travel Time	Eastbound	90 minutes	75 – 90 minutes	75 – 90 minutes
	Westbound	90 minutes	75 – 90 minutes	75 – 90 minutes
Connections	Pace Routes 201, 205, 213 and 250 at Davis Street			
	Pace Routes 201, 205, 215 and 422 at Old Orchard			
	Pace Routes 240, 241, 270, 272, 411 and 412 at Golf Mill			
	Pace Routes 209, 226, 230, 234, 250 and 649 at Des Plaines			
	Pace Routes 554, 600, 606, 696, 699, 757, Woodfield Shuttle, Schaumburg Dial-a-ride and Woodfield Trolley at the Northwest Transportation Center			
	CTA Bus Routes 54A and 97 at Old Orchard			
	CTA Purple Line at Davis Street			
	Metra UP North Line at Davis Street			
	Metra UP Northwest Line at Des Plaines and Cumberland			
Fares	Regular			

<b>Route 209 Busse Highway Service Profile</b>				
Schedule		Monday thru Friday	Saturday	Sunday
	Northbound	5:42 AM – 9:20 PM	7:15 AM – 9:20 PM	9:05 AM – 8:10 PM
	Southbound	5:11 AM – 9:45 PM	6:40 AM – 8:45 PM	8:40 AM – 7:40 PM
Frequency	Northbound	20 – 60 minutes	30 – 60 minutes	60 minutes
	Southbound	20 – 60 minutes	30 – 60 minutes	60 minutes
Travel Time	Northbound	20 – 30 minutes	20 – 30 minutes	20 – 30 minutes
	Southbound	20 – 30 minutes	20 – 30 minutes	20 – 30 minutes
Connections	Pace Route 423 at Harlem			
	Pace Routes 241 and 290 in Park Ridge			
	Pace Routes 208, 226, 230, 234, 250 and 649 at Des Plaines			
	CTA Bus Routes 64, 88, 90 and 90N at Harlem			
	CTA Bus Route 68 in Park Ridge			
	CTA Blue Line At Harlem			
	Metra UP Northwest Line at Park Ridge, Dee Road and Des Plaines			
Fares	Regular			

Route 221 Wolf Road Service Profile				
Schedule		Monday thru Friday	Saturday	Sunday
	NB to Cumberland	5:50 AM – 7:05 PM	No service	No service
	SB f/Cumberland	5:35 AM – 6:29 PM		
	NB to Wolf/Piper	5:50 AM – 7:45 AM		
		2:20 PM – 6:05 PM		
	SB f/Wolf/Piper	5:13 AM – 8:33 AM		
		2:56 PM – 5:55 PM		
	NB via Rand Center	5:50 AM – 7:45 AM		
	SB via Rand Center	2:56 PM – 5:55 PM		
Frequency	NB to Cumberland	20 – 60 minutes		
	SB f/Cumberland	20 – 60 minutes		
	NB to Wolf/Piper	15 – 35 minutes		
	SB f/Wolf/Piper	15 – 35 minutes		
	NB via Rand Center	25 – 30 minutes		
	SB via Rand Center	25 – 40 minutes		
Travel Time	To-f/Cumberland	30 minutes		
	To-f/Wolf/Piper	50 minutes		
Connections	Pace Routes 223, 230, 325, 326, 332, 396, 600, 606, 610, 616, 636 and 637 at Rosemont			
	CTA Blue Line at Rosemont			
	Metra UP Northwest Line at Cumberland Station			
	Metra North Central Line at Prospect Heights Station			
Fares	Regular			

Route 223 Elk Grove-Rosemont CTA Station Service Profile				
Schedule		Monday thru Friday	Saturday	Sunday
	Eastbound	5:28 AM – 1:11 AM	5:49 AM – 12:56 AM	6:10 AM – 11:54 PM
	Westbound	4:59 AM – 12:40 AM	5:25 AM – 12:30 AM	6:00 AM – 11:30 PM
Frequency	Eastbound	15 – 40 minutes	30 – 60 minutes	60 minutes
	Westbound	15 – 40 minutes	30 – 60 minutes	60 minutes
Travel Time	Eastbound	25 – 40 minutes	25 – 30 minutes	25 – 30 minutes
	Westbound	30 – 40 minutes	25 – 30 minutes	25 – 30 minutes
Connections	Pace Routes 221, 230, 325, 326, 332, 600, 606, 610, 616 and 637 at Rosemont			
	CTA Blue Line at Rosemont			
Fares	Regular			

Route 230 South Des Plaines Service Profile				
Schedule		Monday thru Friday	Saturday	Sunday
	NB to Des Plaines	6:05 AM – 7:10 PM	No service	No service
	SB f/Des Plaines	5:35 AM – 6:32 PM		
	NB to Algonquin	6:05 AM – 8:55 AM		
		11:50 AM		
		2:50 PM – 6:05 PM		
	SB f/ Algonquin	6:06 AM – 9:35 AM		
		1:04 PM		
		3:29 PM – 6:16 PM		
Frequency	NB to Des Plaines	30 – 60 minutes		
	SB f/Des Plaines	30 – 60 minutes		
	NB to Algonquin	30 – 60 minutes		
	SB f/ Algonquin	30 – 60 minutes		
Travel Time	To – f/Des Plaines	20 – 25 minutes		
	To – f/Algonquin	40 – 55 minutes		
Connections	Pace Routes 221, 223, 325, 326, 332, 600, 606, 610, 616, 636 and 637 at Rosemont			
	Pace Routes 208, 209, 234 and 250 at Des Plaines			
	Metra UP Northwest Line at Des Plaines			
	CTA Blue Line at Rosemont			
Fares	Regular			

<b>Route 234 Wheeling-Des Plaines Service Profile</b>				
Schedule		Monday thru Friday	Saturday	Sunday
	NB to Wolf/Dundee	5:28 AM – 6:50 PM	8:10 AM – 5:10 PM	No service
	SB f/Wolf/Dundee	5:23 AM – 5:51 PM	9:00 AM – 6:00 PM	
	NB to Buffalo Grove	5:28 AM – 7:38 AM		
		3:20 PM – 4:00 PM		
	SB f/Buffalo Grove	6:25 AM – 8:47 AM		
		4:35 PM – 5:15 PM		
Frequency	NB to Wolf/Dundee	30 – 60 minutes	90 minutes	
	SB f/Wolf/Dundee	20 – 60 minutes	90 minutes	
Travel Time	NB to Wolf/Dundee	45 – 55 minutes	30 – 45 minutes	
	SB f/Wolf/Dundee	45 – 55 minutes		
Connections	Pace Routes 208, 209, 230 and 250 at Des Plaines			
	Pace Routes 208 and 221 at Cumberland			
	Pace Routes 272 and 626 at Buffalo Grove			
	Metra UP Northwest Line at Des Plaines, Cumberland and Mt. Prospect Stations			
	Metra North Central Line at Wheeling and Buffalo Grove			
Fares	Regular			

<b>Route 250 Dempster Street Service Profile</b>				
Schedule		Monday thru Friday	Saturday	Sunday
	Eastbound	5:20 AM – 11:25 PM	6:23 AM – 11:26 PM	7:20 AM – 11:26 PM
	Westbound	5:22 AM – 12:20 AM	6:05 AM – 12:20 AM	6:05 AM – 12:20 AM
Frequency	Eastbound	15 – 45 minutes	30 – 60 minutes	30 – 60 minutes
	Westbound	15 – 45 minutes	30 – 60 minutes	30 – 60 minutes
Travel Time	Eastbound	60 – 75 minutes	50 – 75 minutes	60 – 75 minutes
	Westbound	60 – 75 minutes	50 – 75 minutes	60 – 75 minutes
Connections	Pace Routes 208, 209, 226, 230, 234 and 649 at Des Plaines			
	Pace Routes 201, 205, 208 and 213 at Davis			
	Pace Route 626 at CTA Yellow Line Dempster Terminal			
	Pace Route 330 at O'Hare Airport Transit System Terminal			
	Metra UP Northwest Line at Des Plaines			
	Metra UP North Line at Davis			
	CTA Bus Routes 54A and 97 at CTA Yellow Line Dempster Terminal			
	CTA Yellow Line at Dempster Terminal			
	CTA Purple Line at Davis			
	O'Hare Kiss-n-Fly at O'Hare Transit Service Terminal			
Fares	Regular			

<b>Route 270 Milwaukee Avenue Service Profile</b>				
Schedule		Monday thru Friday	Saturday	Sunday
	NB to Golf Mill	5:26 AM – 10:50 PM	6:00 AM – 11:20 PM	6:10 AM – 11:00 PM
	SB f/Golf Mill	4:56 AM – 10:20 PM	5:25 AM – 10:45 PM	6:10 AM – 10:30 PM
	NB to Glenbrook Hosp	5:26 AM – 6:30 PM	6:00 AM – 6:00 PM	
	SB f/Glenbrook Hosp	5:25 AM – 7:01 PM	6:57 AM – 5:55 PM	
Frequency	NB to Golf Mill	10 – 30 minutes	20 – 30 minutes	20 – 30 minutes
	SB f/Golf Mill	10 – 30 minutes	20 – 30 minutes	20 – 30 minutes
	NB to Glenbrook Hosp	30 – 60 minutes	40 – 60 minutes	
	SB f/Glenbrook Hosp	20 – 60 minute	40 – 60 minutes	
Travel Time	NB to Golf Mill	25 – 30 minutes	25 – 30 minutes	25 – 30 minutes
	SB f/Golf Mill	25 – 30 minutes	25 – 32 minutes	25 – 30 minutes
	NB to Glenbrook Hosp	50 – 60 minutes	45 – 50 minutes	
	SB f/Glenbrook Hosp	50 – 60 minutes	50 – 55 minutes	
Connections	Pace Routes 208, 240, 241, 272, 411 and 412 at Golf Mill			
	CTA Routes 56, 68, 81, 81W, 85, 85A, 88, 91, and 92 at Jefferson Park			
	Metra UP Northwest Line at Jefferson Park			
	CTA Blue Line at Jefferson Park			
Fares	Regular			

<b>Route 272 Golf Mill-Westfield Shoppingtown Hawthorn-Milwaukee Service Profile</b>				
Schedule		Monday thru Friday	Saturday	Sunday
	Northbound	5:40 AM – 9:30 PM	7:52 AM – 6:35 PM	No service
	Southbound	5:25 AM – 9:30 PM	7:55 AM – 6:35 PM	
Frequency	Northbound	30 – 60 minutes	60 minutes	
	Southbound	30 – 60 minutes	60 minutes	
Travel Time	Northbound	45 – 60 minutes	38 minutes	
	Southbound	45 – 60 minutes	38 minutes	
Connections	Pace Routes 208, 240, 241, 270, 411 and 412 at Golf Mill			
	Pace Routes 626 at Buffalo Grove Park-n-Ride			
	Pace Route 572 at Westfield Shoppingtown Hawthorn			
	Metra North Central Line at Buffalo Grove			
Fares	Regular			

<b>Route 325 25th Avenue Service Profile</b>				
Schedule		Monday thru Friday	Saturday	Sunday
	Northbound	5:41 AM – 5:55 PM	No service	No service
	Southbound	5:45 AM – 6:05 PM		
Frequency	Northbound	30 – 60 minutes		
	Southbound	30 – 60 minutes		
Travel Time	Northbound	40 – 45 minutes		
	Southbound	40 – 45 minutes		
Connections	Pace Routes 221, 223, 230, 332, 326, 600, 606, 610, 616, 636 and 637 at Rosemont			
	Metra MD West Line at Franklin Park			
	CTA Blue Line at Rosemont			
Fares	Regular			

<b>Route 326 West Irving Park Service Profile</b>				
Schedule		Monday thru Friday	Saturday	Sunday
	Eastbound	6:00 AM – 7:15 PM	No service	No service
	Westbound	5:45 AM – 6:45 PM		
Frequency	Eastbound	30 – 60 minutes		
	Westbound	30 – 60 minutes		
Travel Time	Eastbound	20 – 30 minutes		
	Westbound	20 – 30 minutes		
Connections	Pace Routes 221, 223, 230, 325, 600, 606, 610, 616, 636 and 637 at Rosemont			
	CTA Blue Line at Rosemont			
Fares	Regular			

<b>Route 330 Mannheim-LaGrange Roads Service Profile</b>				
Schedule		Monday thru Friday	Saturday	Sunday
	Northbound	5:16 AM – 10:12 PM	5:52 AM – 6:58 PM	No service
	Southbound	5:23 AM – 11:19 PM	5:52 AM – 7:07 PM	
Frequency	Northbound	30 – 60 minutes	60 – 90 minutes	
	Southbound	30 – 60 minutes	60 – 90 minutes	
Travel Time	Northbound	60 – 80 minutes	60 – 80 minutes	
	Southbound	60 – 80 minutes	60 – 80 minutes	
Connections	Metra North Central Line at O'Hare Transfer			
	Metra MD West Line at Mannheim			
	Metra UP West Line at Bellwood			
	Metra Burlington Northern Santa Fe at LaGrange			
	CTA Blue Line at O'Hare			
Fares	Regular			



<b>Route 332 River-York Roads Service Profile</b>				
Schedule		Monday thru Friday	Saturday	Sunday
	NB f/NW Cargo	5:58 AM – 11:31 PM	5:57 AM – 8:30 AM	5:57 AM – 8:30 AM
			1:50 PM – 3:34 PM	1:50 PM – 3:34 PM
			9:45 PM - 11:31 PM	9:45 PM – 11:31 PM
	NB f/Oakbrook	6:50 AM – 5:20 PM		
	SB to NW Cargo	5:35 AM – 11:15 P M	5:35 AM – 8:05 AM	5:35 AM – 8:00 AM
			1:25 PM – 4:10 PM	1:25 PM – 4:10 PM
			9:25 PM - 11:15 PM	9:25 PM – 11:15 PM
	SB to Oakbrook	6:25 AM – 5:25 PM		
Frequency	Northbound	60 – 180 minutes	45 – 60 minutes	45 – 60 minutes
	Southbound	60 – 180 minutes	45 – 60 minutes	45 – 60 minutes
Travel Time	To – f/NW Cargo	20 - 25 minutes	20 - 25 minutes	20 - 25 minutes
	To – f/Oakbrook	60 – 65 minutes		
Connections	Pace Routes 221, 223, 230, 325, 326, 600, 606, 610, 616, 636 and 637 at Rosemont			
	Pace Routes 643 and 645 at Elmhurst			
	Metra MD West Line at Bensenville Metra UP West Line at Elmhurst			
	CTA Blue Line at Rosemont			
Fares	Regular			

<b>Route 570 Fox Lake-Gurnee Mills via CLC Service Profile</b>				
Schedule		Monday thru Friday	Saturday	Sunday
	Eastbound	6:40 AM – 6:05 PM	No service	No service
	Westbound	6:00 AM – 6:59 PM		
	Eastbound	110 - 185 minutes		
	Westbound	110 - 185 minutes		
Travel Time	Eastbound	50 minutes		
	Westbound	50 minutes		
Connections	Pace Route 572 at the College of Lake County			
	Pace Route 565 at Gurnee Mills			
	Metra MD North Line at Fox Lake, Round Lake and Grayslake			
Fares	Regular and Local			

<b>Route 572 Westfield Shoppingtown Hawthorn-Waukegan Service Profile</b>				
Schedule		Monday thru Friday	Saturday	Sunday
	EB f/ Hawthorn	6:49 AM – 7:28 PM	9:48 AM – 5:47 PM	No service
	WB to Hawthorn	5:50 AM – 6:15 PM	7:22 AM – 4:02 PM	
	EB f/ Westmoreland	8:25 AM – 5:37 PM	10:26 AM – 5:26 PM	
	WB to Westmoreland	7:02 AM – 4:07 PM	9:02 AM – 4:02 PM	
Frequency	Eastbound	30 – 60 minutes	60 minutes	
	Westbound	30 – 60 minutes	60 minutes	
Travel Time	Eastbound	90 minutes	90 minutes	
	Westbound	90 minutes	90 minutes	
Connections	Pace Routes 561, 562, 563, 564, 565, 568, and 571 at Washington/Genesee			
	Pace Route 272 at Westfield Shoppingtown Hawthorn			
	Metra MD North Line at Libertyville			
	Metra UP North Line at Waukegan			
	Metra North Central Line at Prairie Crossing/Libertyville and Mundelein			
Fares	Regular and Local			

<b>Route 574 North Conway Park Shuttle Bug Service Profile</b>				
Schedule		Monday thru Friday	Saturday	Sunday
	Eastbound	3:48 PM – 6:40 PM	No service	No service
	Westbound	6:56 AM – 8:27 AM		
Frequency	Eastbound	50 – 60 minutes		
	Westbound	40 – 50 minutes		
Travel Time	Eastbound	30 minutes		
	Westbound	30 minutes		
Connections	Metra UP North Line at Lake Forest			
Fares	Regular and Shuttle			

<b>Route 576 Deerfield Station to Buffalo Grove/Lincolnshire Service Profile</b>				
Schedule		Monday thru Friday	Saturday	Sunday
	Eastbound	3:35 PM – 5:44 PM	No service	No service
	Westbound	7:25 AM – 8:17 AM		
Frequency	Eastbound	65 minutes		
	Westbound	52 minutes		
Travel Time	Eastbound	25 – 30 minutes		
	Westbound	25 minutes		
Connections	Metra MD North Line at Deerfield			
Fares	Regular and Shuttle			

<b>Route 600 Northwest Express Service Profile</b>				
Schedule		Monday thru Friday	Saturday	Sunday
	Eastbound	5:15 AM – 8:15 AM	No service	No service
	Westbound	4:13 PM – 7:05 PM		
Frequency	Eastbound	20 – 30 minutes		
	Westbound	20 – 30 minutes		
Travel Time	Eastbound	25 – 30 minutes		
	Westbound	25 – 30 minutes		
Connections	Pace Routes 221, 223, 230, 325, 326, 606, 610, 616 and 637 at Rosemont			
	Pace Routes 208, 554, 606, 696, 699 and 757 at the NTC			
	Woodfield Shuttle at the Northwest Transportation Center			
	Woodfield Trolley at the Northwest Transportation Center			
	CTA Blue Line at Rosemont			
Fares	Regular/Express			

<b>Route 606 Northwest Limited Service Profile</b>				
Schedule		Monday thru Friday	Saturday	Sunday
	Eastbound	5:00 AM – 11:30 AM	6:40 AM – 11:30 PM	7:30 AM – 11:30 PM
	Westbound	5:10 AM – 10:30 PM	6:00 AM – 10:30 PM	6:20 AM – 10:30 PM
Frequency	Eastbound	15 – 30 minutes	30 – 60 minutes	45 – 90 minutes
	Westbound	15 – 30 minutes	30 – 60 minutes	45 – 90 minutes
Travel Time	Eastbound	35 – 45 minutes	35 – 45 minutes	35 – 45 minutes
	Westbound	35 – 45 minutes	35 – 45 minutes	35 – 45 minutes
Connections	Pace Routes 221, 223, 230, 325, 326, 332, 610, 616 and 637 at Rosemont			
	Pace Routes 208, 600, 696, 699 and 757 at the NTC			
	Woodfield Shuttle at the Northwest Transportation Center			
	Woodfield Trolley at the Northwest Transportation Center			
	CTA Blue Line at Rosemont			
Fares	Regular/Express			

<b>Route 610 River Road-Prairie Stone Express Service Profile</b>				
Schedule		Monday thru Friday	Saturday	Sunday
	Eastbound	3:15 PM – 6:05 PM	No service	No service
	Westbound	5:50 AM – 8:10 AM		
Frequency	Eastbound	20 – 45 minutes		
	Westbound	20 – 45 minutes		
Travel Time	Eastbound	35 minutes		
	Westbound	35 minutes		
Connections	Pace Routes 221, 223, 230, 325, 326, 332, 600, 606, 616 and 637 at Rosemont CTA Blue Line at Rosemont			
Fares	Regular/Express			

<b>Route 616 The Chancellory Connection Service Profile</b>				
Schedule		Monday thru Friday	Saturday	Sunday
	Eastbound	6:39 AM – 7:45 AM	No service	No service
		3:43 PM to 5:30 PM		
	Westbound	5:50 AM – 8:45 AM		
		4:10 PM to 4:42 PM		
Frequency	Eastbound AM	35 minutes		
	Eastbound PM	30 – 40 minutes		
	Westbound AM	20 – 40 minutes		
	Westbound PM	30 – 60 minutes		
Travel Time	Eastbound	55 – 65 minutes		
	Westbound	55 – 65 minutes		
Connections	Pace Routes 221, 223, 230, 325, 326, 332, 600, 606, 610 and 637 at Rosemont Metra MD West Line at Itasca CTA Blue Line at Rosemont			
Fares	Regular/Express			

<b>Route 622 Shuttle Bug 12 Service Profile</b>				
Schedule		Monday thru Friday	Saturday	Sunday
	Eastbound	3:50 PM – 5:48 PM	No service	No service
	Westbound	7:32 AM – 8:14 AM		
Frequency	Eastbound	60 minutes		
	Westbound	42 minutes		
Travel Time	Eastbound	25 minutes		
	Westbound	25 minutes		
Connections	Metra MD North Line at Deerfield			
Fares	Regular and Shuttle			

<b>Route 623 Glen of North Glenview Metra-Allstate Shuttle Bug Service Profile</b>				
Schedule		Monday thru Friday	Saturday	Sunday
	Eastbound	2:38 PM – 5:43 PM	No service	No service
	Westbound	6:33 AM – 8:02 AM		
Frequency	Eastbound	50 – 60 minutes		
	Westbound	40 – 50 minutes		
Travel Time	Eastbound	25 - 30 minutes		
	Westbound	25 - 30 minutes		
Connections	Metra MD North Line at Glen of North Glenview			
Fares	Regular and Shuttle			

<b>Route 624 Glen of North Glenview Metra-Willow/Sanders Shuttle Bug Service Profile</b>				
Schedule		Monday thru Friday	Saturday	Sunday
	Eastbound	4:31 PM – 6:33 PM	No service	No service
	Westbound	7:44 AM – 8:28 AM		
Frequency	Eastbound	50 – 70 minutes		
	Westbound	45 minutes		
Travel Time	Eastbound	25 - 30 minutes		
	Westbound	25 - 30 minutes		
Connections	Metra MD North Line at Glen of North Glenview			
Fares	Regular and Local			

<b>Route 625 South Conway Park Shuttle Bug Service Profile</b>				
Schedule		Monday thru Friday	Saturday	Sunday
	Eastbound	3:49 PM – 6:41 PM	No service	No service
	Westbound	6:56 AM – 8:27 AM		
Frequency	Eastbound	50 – 60 minutes		
	Westbound	40 minutes		
Travel Time	Eastbound	20 – 25 minutes		
	Westbound	20 – 25 minutes		
Connections	Metra UP North Line at Lake Forest			
Fares	Regular and Shuttle			

<b>Route 626 Skokie Valley Limited Service Profile</b>				
Schedule		Monday thru Friday	Saturday	Sunday
	NB to Lincolnshire	5:40 AM – 9:35 AM	No service	No service
	SB f/Lincolnshire	2:45 PM – 6:43 PM		
	NB to Buffalo Grove	4:30 PM – 6:00 PM		
	SB f/Buffalo Grove	6:10 AM – 8:15 AM		
Frequency	NB to Lincolnshire	20 - 30 minutes		
	SB f/Lincolnshire	20 - 30 minutes		
	NB to Buffalo Grove	25 – 35 minutes		
	SB f/Buffalo Grove	20 – 50 minutes		
Travel Time	to – f/Lincolnshire	60 – 75 minutes		
	to – f/Buffalo Grove	35 minutes		
Connections	Pace Route 250 at Dempster			
	Pace Routes 212, 213, and 473 at Northbrook Ct			
	Pace Routes 234 and 690 at Buffalo Grove			
	CTA Routes 54A and 97 at Dempster			
	CTA Yellow Line at Dempster			
	Metra MD North Line at Lake/Cook Station			
	Metra North Central Line at Buffalo Grove Station			
Fares	Express and Regular			

<b>Route 628 Braeside Shuttle Bug 8 Service Profile</b>				
Schedule		Monday thru Friday	Saturday	Sunday
	Eastbound	3:58 PM – 5:55 PM	No service	No service
	Westbound	6:27 AM – 8:19 AM		
Frequency	Eastbound	50 – 65 minutes		
	Westbound	55 – 60 minutes		
Travel Time	Eastbound	35 – 40 minutes		
	Westbound	30 – 35 minutes		
Connections	Metra UP North Line at Braeside			
	Metra MD North Line at Lake Cook			
Fares	Regular and Shuttle			

<b>Route 629 Braeside Shuttle Bug 9 Service Profile</b>				
Schedule		Monday thru Friday	Saturday	Sunday
	Eastbound	4:05 PM – 6:03 PM	No service	No service
	Westbound	6:27 AM – 8:19 AM		
Frequency	Eastbound	50 – 65 minutes		
	Westbound	55 - 60 minutes		
Travel Time	Eastbound	30 minutes		
	Westbound	30 minutes		
Connections	Metra UP North Line at Braeside			
	Metra MD North Line at Lake Cook			
Fares	Regular and Shuttle			

<b>Route 631 Lake-Cook Shuttle Bug 1 Service Profile</b>				
Schedule		Monday thru Friday	Saturday	Sunday
	Eastbound	4:04 PM – 5:59 PM	No service	No service
	Westbound	6:59 AM – 8:30 AM		
Frequency	Eastbound	25 – 30 minutes		
	Westbound	25 – 40 minutes		
Travel Time	Eastbound	12 – 15 minutes		
	Westbound	12 minutes		
Connections	Metra MD North Line at Lake Cook			
Fares	Regular and Shuttle			

<b>Route 632 Lake-Cook Shuttle Bug 2 Service Profile</b>				
Schedule		Monday thru Friday	Saturday	Sunday
	Eastbound	3:59 PM – 5:57 PM	No service	No service
	Westbound	6:59 AM – 8:30 AM		
Frequency	Eastbound	25 – 30 minutes		
	Westbound	25 - 40 minutes		
Travel Time	Eastbound	15 minutes		
	Westbound	20 minutes		
Connections	Metra MD North Line at Lake Cook and Deerfield			
Fares	Regular and Shuttle			

<b>Route 633 Lake-Cook Shuttle Bug 3 Service Profile</b>				
Schedule		Monday thru Friday	Saturday	Sunday
	Eastbound	4:05 PM – 5:32 PM	No service	No service
	Westbound	6:59 AM – 8:30 AM		
Frequency	Eastbound	20 – 40 minutes		
	Westbound	20 – 30 minutes		
Travel Time	Eastbound	12 minutes		
	Westbound	12 minutes		
Connections	Metra MD North Line at Lake Cook			
Fares	Regular and Shuttle			

<b>Route 634 Lake-Cook Shuttle Bug 4 Service Profile</b>				
Schedule		Monday thru Friday	Saturday	Sunday
	Eastbound	4:03 PM – 5:55 PM	No service	No service
	Westbound	6:59 AM – 8:30 AM		
Frequency	Eastbound	25 – 30 minutes		
	Westbound	25 - 40 minutes		
Travel Time	Eastbound	15 minutes		
	Westbound	15 minutes		
Connections	Metra MD North Line at Lake Cook			
Fares	Regular and Shuttle			

<b>Route 635 Lake-Cook Shuttle Bug 5 Service Profile</b>				
Schedule		Monday thru Friday	Saturday	Sunday
	Eastbound	3:11 PM – 5:29 PM	No service	No service
	Westbound	6:24 AM – 8:30 AM		
Frequency	Eastbound	25 – 30 minutes		
	Westbound	25 – 40 minutes		
Travel Time	Eastbound	15 minutes		
	Westbound	15 minutes		
Connections	Metra MD North Line at Lake Cook			
Fares	Regular and Shuttle			

<b>Route 637 Wood Dale-Rosemont CTA Station Service Profile</b>				
Schedule		Monday thru Friday	Saturday	Sunday
	Eastbound	3:30 PM – 5:06 PM	No service	No service
	Westbound	5:50 AM – 7:25 AM		
Frequency	Eastbound	30 – 35 minutes		
	Westbound	30 – 35 minutes		
Travel Time	Eastbound	35 minutes		
	Westbound	35 minutes		
Connections	Pace Routes 221, 223, 230, 325, 326, 332, 600, 606 and 616 at Rosemont CTA Blue Line at Rosemont			
Fares	Regular/Express			

<b>Route 639 Lake-Cook Shuttle Bug 7 Service Profile</b>				
Schedule		Monday thru Friday	Saturday	Sunday
	Eastbound	2:50 PM – 5:44 PM	No service	No service
	Westbound	6:24 AM – 8:10 AM		
Frequency	Eastbound	50 – 60 minutes		
	Westbound	50 – 60 minutes		
Travel Time	Eastbound	20 minutes		
	Westbound	20 minutes		
Connections	Metra MD North Line at Lake Cook Road			
Fares	Regular and Shuttle			

<b>Route 648 Glenview Metra-AON Service Profile</b>				
Schedule		Monday thru Friday	Saturday	Sunday
	Eastbound	4:08 PM – 5:40 PM	No service	No service
	Westbound	7:09 AM – 8:05 AM		
Frequency	Eastbound	30 minutes		
	Westbound	20 – 25 minutes		
Travel Time	Eastbound	15 minutes		
	Westbound	15 minutes		
Connections	Metra MD North Line at Glenview			
Fares	Regular and Shuttle			

<b>Route 649 Des Plaines Metra-AON Service Profile</b>				
Schedule		Monday thru Friday	Saturday	Sunday
	Southbound	4:25 PM – 5:58 PM	No service	No service
	Northbound	7:06 AM – 8:20 AM		
Frequency	Southbound	30 – 40 minutes		
	Northbound	40 - 50 minutes		
Travel Time	Southbound	20 minutes		
	Northbound	15 minutes		
Connections	Metra UP Northwest Line at Des Plaines			
Fares	Regular and Shuttle			

<b>Route 690 Arlington Heights Road Service Profile</b>				
Schedule		Monday thru Friday	Saturday	Sunday
	Northbound	6:42 AM – 7:57 AM	No service	No service
		4:25 PM – 7:06 PM		
	Southbound	5:24 AM – 7:56 AM		
		3:56 PM – 6:26 PM		
Frequency	Northbound	30 – 60 minutes		
	Southbound	30 – 60 minutes		
Connections	Pace Route 696 at Arlington Heights Station			
	Metra UP Northwest Line at Arlington Heights			
Fares	Regular			

<b>Route 1023 Chicago/Lincolnshire Service Profile</b>				
Schedule		Monday thru Friday	Saturday	Sunday
	Northbound	6:30 AM	No service	No service
	Southbound	5:30 PM		
Frequency	Northbound	1 trip		
	Southbound	1 trip		
Travel Time	Northbound	80 minutes		
	Southbound	80 minutes		
Connections	CTA Red Line at Fullerton, Addison Stations			
	CTA Brown Line at Addison Station			
Fares	Subscription			

## **Appendix C**

### **Pace Vanpools**

In addition to its fixed route service, Pace provides a vanpool program that allows participating employees to pool together for a variety of flexible employment trips at six North Central Line stations. These six vanpool services are identified by station and described below.

#### **Prairie Crossing/Libertyville**

Lambs Farm – Located in Libertyville, Lambs Farm uses Pace vans to transport ADA Workshop participants.

Motorola – Located in Libertyville, Motorola employees use Pace vans to commute from Beloit, Freeport, Loves Park, Oregon, Pecatonica, Rockford and South Holland.

#### **Vernon Hills**

Allstate – Located in Vernon Hills, Allstate employees use Pace vans to commute from Chicago Ridge and South Holland.

Homestead Suites – Located in Vernon Hills, Homestead Suites uses Pace vans to shuttle hotel guests.

Komatsu Dresser Co. – Located in Vernon Hills, employees of Komatsu Dresser Co. use Pace vans to commute from Broadview and Lombard.

#### **Buffalo Grove**

Allstate – Located in Buffalo Grove, using Pace vans to transport program participants from Cary.

#### **Wheeling**

Allstate – Located in Wheeling, using Pace vans to transport program participants from Calumet City.

Geneder International – Located in Wheeling, using Pace vans to transport program participants from Chicago.

#### **Prospect Heights**

LaGrou Distribution – Located in Des Plaines, employees of LaGrou Distribution use Pace vans to commute from Crestwood and Hickory Hills to 1800 S. Wolf Road.



UOP – Located in Des Plaines, employees of UOP use Pace vans to commute from Cary, Crystal Lake, Lakewood Village and McHenry to 25 E. Algonquin Road. UOP also uses Pace vans to provide shuttle service from the Mount Prospect Metra Station on the Union Pacific Northwest Line.

**O'Hare Transfer**

Federal Aviation Administration – Located in Des Plaines, employees of the FAA use Pace vans to commute from Algonquin, Antioch, Aurora, Bartlett, Belvidere, Bollingbrook, Buffalo Grove, Calumet City, Carpentersville, Elgin, Grayslake, Gurnee, Hampshire, Harvey, Huntley, Lansing, McHenry, Naperville, Oak Lawn, Racine WI, Round Lake Beach, Streamwood, Trevor WI, Waukegan, Winthrop Harbor and Yorkville.

## Appendix D Employer Private Shuttle Service

Private employer shuttle services in the study area are grouped by station and described below.

### Round Lake Beach

There is some indication from prior studies that Baxter Healthcare operates shuttle service between its Round Lake facility and the Milwaukee District North Metra service, but this could not be confirmed.

### Prairie Crossing/Libertyville

Motorola operates employer shuttle service between its Libertyville facility and the Milwaukee District North Metra service, but details regarding that service were not available.

### Prairie View

Hewitt Associates, LLC currently participates in the Pace Shuttle Bug Program, and provides private shuttles to the Deerfield Metra Station and the Highland Park Metra Station. These services are described below.

Hewitt Associates Deerfield Metra Station to Overlook Parkway Service Profile							
Company	Hewitt Associates, LLC			Provider	Midwest Motorcoach - Gurnee		
Contact	Tim Grzesiakowski			Telephone	847.772.7913		
Route	Deerfield Metra Station to 1 Overlook Parkway, 2 Overlook Parkway, 3 Overlook Parkway and 4 Overlook Parkway						
Schedule	Station	Train		Arrive	Depart	Riders	Headway
		Northbound	Southbound				
Monday-Friday	AM	Deerfield		6:44		6:45	
	AM	Deerfield	7:53	7:39		7:55	
	AM	Deerfield	8:32			8:45	
	PM	Deerfield		4:35	4:30		
	PM	Deerfield	5:57	5:50	5:44		
	PM	Deerfield	7:03	6:59	6:45		
Cost to Rider	Free with Pass						
Total Cost	Not Available						
Comments	Courtesy shuttle provided to employees in addition to Pace Shuttle Buses						

<b>Hewitt Associates Highland Park Metra Station to Overlook Parkway and Bond Street Service Profile</b>								
Company	Hewitt Associates, LLC			Provider	Midwest Motorcoach – Gurnee			
Contact	Tim Grzesiakowski			Telephone	847.772.7913			
Route	Highland Park Metra Station to 1 Overlook Parkway, 2 Overlook Parkway, 3 Overlook Parkway, 4 Overlook Parkway and 475 Bond Street.							
Schedule		Station	Train		Arrive	Depart	Riders	Headway
			Northbound	Southbound				
Monday-Friday	AM	Highland Park		7:05		7:05		
	AM	Highland Park	7:26	7:31		7:31		
	AM	Highland Park	8:14	8:05		8:20		
	PM	Highland Park	5:19	5:22	5:15			
	PM	Highland Park	5:42	5:34				
	PM	Highland Park	6:21		6:15			
	PM	Highland Park	6:35	6:36	6:30			
	PM	Highland Park	7:24	7:34	7:20			
Cost to Rider	Free with Pass							
Total Cost	Not Available							
Comments	Courtesy shuttle provided to employees in addition to Pace Shuttle Buses							

**Buffalo Grove**

Siemens Building Technologies operates a private shuttle to the Buffalo Grove Station on the North Central Line. Despite the existing service, they did not participate in this survey effort. The shuttle service is described in the table below.

<b>Siemens Building Technologies to Buffalo Grove North Central Metra Station Service Profile</b>								
Company	Siemens Building Technologies			Provider	Company			
Contact	Mark Weimer			Telephone	847.215.1050			
				Cell	847.612.0909			
Route	Buffalo Grove North Central Line Metra Station to 1000 Deerfield Parkway							
Schedule		Station	Train		Arrive	Depart	Riders	Headway
			Northbound	Southbound				
Monday-Friday	AM	Buffalo Grove	7:09		7:05	7:15	20	
	AM	Buffalo Grove		7:38	7:35	7:40		
	PM	Buffalo Grove	5:18		5:16	5:18	20	
Cost to Rider	Free							
Total Cost	Not Available							
Comments	Courtesy shuttle provided to employees using a single 12 seat passenger van							

**O’Hare Transfer**

There are three private shuttle services serving Des Plaines and Rosemont at the south end of the study area that could be verified.

**Littlefuse, Inc.** provides a private shuttle service to the Cumberland Metra station, but they did not participate in the survey effort. The shuttle service is described in the table below.

Littlefuse Inc to Cumberland Metra Station Service Profile							
Company	Littlefuse, Inc			Provider	Company		
Contact	Michael K Yorke			Telephone	847.824.1188		
Route	Cumberland Metra Station to 800 East Northwest Highway in Des Plaines						
Schedule	Station	Train		Arrive	Depart	Riders	Headway
		Northbound	Southbound				
Monday-Friday	AM	Cumberland	all	all		10	
	PM	Cumberland	all	all		10	
Cost to Rider	Free						
Total Cost	Not Available						
Comments	Courtesy shuttle provided to employees using a single 12 seat passenger van						

**EGS Electrical Group** provides a private shuttle that links Simon Properties with the CTA Blue Line at River Road. This shuttle service is described in the table below.

EGS Electrical Group CTA River Road Station to Higgins/Mannheim Service Profile							
Company	EGS Electrical Group			Provider	Simon Property Management		
Contact	Eileen Nast			Telephone	847.268.6401		
Route	River Road CTA Blue Line Station to 9377 Higgins Road to Higgins/Mannheim Road						
Schedule	Station	Train		Arrive	Depart	Riders	Headway
		Northbound	Southbound				
Monday-Friday	AM	River Road	6:30 – 9:30	6:30 – 9:30		6:30 – 9:30	30
	PM	River Road	2:20 – 6:30	2:20 – 6:30	2:20 – 6:30		30
Cost to Rider	Free						
Total Cost	Not Available						
Comments	Courtesy shuttle provided to employees using a single 12 seat passenger van						

**Ciba Vision Corporation** provides a shuttle to the CTA Blue Line at River Road, but they did not participate in this survey. This service is described in the table below.

Ciba Vision Corporation to CTA River Road Station Service Profile							
Company	Ciba Vision Corporation			Provider	Company		
Contact	John Anthony			Telephone	847.321.7751		
Route	River Road CTA Blue Line Station to 333 East Howard Avenue in Des Plaines						
Schedule	Station	Train		Arrive	Depart	Riders	Headway
		Northbound	Southbound				
Monday-Friday	AM	River Road	6:00 – 6:30	6:00 – 6:30		6:30	30
			7:00 – 7:30	7:00 – 7:30		7:30	
	AM	River Road	9:00 – 9:30	9:00 – 9:30	9:00		
	PM	River Road	4:30 – 5:00	4:30 – 5:00	4:30		30
	PM	River Road	6:00 – 6:30	6:00 – 6:30	6:00		
	PM	River Road	7:30 – 8:00	7:30 – 8:00	7:30		
	PM	River Road	8:30 – 9:00	8:30 – 9:00		9:00	
Cost to Rider	Free						
Total Cost	Not Available						
Comments	Courtesy shuttle provided to employees using a single 15 seat passenger coach						

## Appendix E Letter, Flyer and Survey



Thomas J. Ross  
Executive Director

September 30, 2004

Dear Employer:

Pace Suburban Bus Service, in cooperation with Metra, the Regional Transportation Authority, and the Transportation Management Association of Lake-Cook, is researching the feasibility of operating shuttle buses from Metra North Central Service (NCS) train stations to nearby employment concentrations. Pace has contracted with TY Lin International and Valerie S. Kretchmer Associates, Inc. to prepare a feasibility study for this service.

Because your company is near one of the NCS stations we would like to survey your employees who are most likely to have potential interest in using the shuttle service. This survey will be used as the foundation to propose shuttle bus routes. It is a short survey that can be completed either via the Internet (preferred method) or on paper. It would be appreciated if you could post or distribute the enclosed notice to your employees. If you would like an electronic version to email to your employees, contact Valerie Kretchmer at 847-864-8895 or [vsk@kretchmerassociates.com](mailto:vsk@kretchmerassociates.com).

I am enclosing several copies of the survey and map of the NCS. It would help us if you could distribute the survey, collect any paper copies, and send them to:

Valerie S. Kretchmer Associates, Inc.  
2707 Walnut Ave.  
Evanston IL 60201-1442  
Fax: 847/864-0103

If you have any questions, need help with the paper copies, or need the survey in Spanish format please contact Valerie Kretchmer at 847-864-8895. Thank you very much for your participation and helping Pace to improve public transportation.

Sincerely,

Michael Bolton  
Deputy Executive Director  
Strategic Services

**ATTENTION**

**PROPOSED PACE SHUTTLE  
SERVICE TO METRA NORTH CENTRAL LINE**

Pace, the suburban bus division of the Regional Transportation Authority, is conducting a feasibility study for providing shuttle bus service from commuter stations on the Metra North Central Service (NCS) rail line (downtown Chicago to Antioch) to nearby employment locations. Metra will be expanding the service on this line to provide two-way operation by the end of 2005. The survey is intended to identify which NCS Stations and employment locations are most appropriate for possible shuttle bus service.

You can help Pace plan the shuttle bus routes by completing the survey that can be found at the following Internet web site:

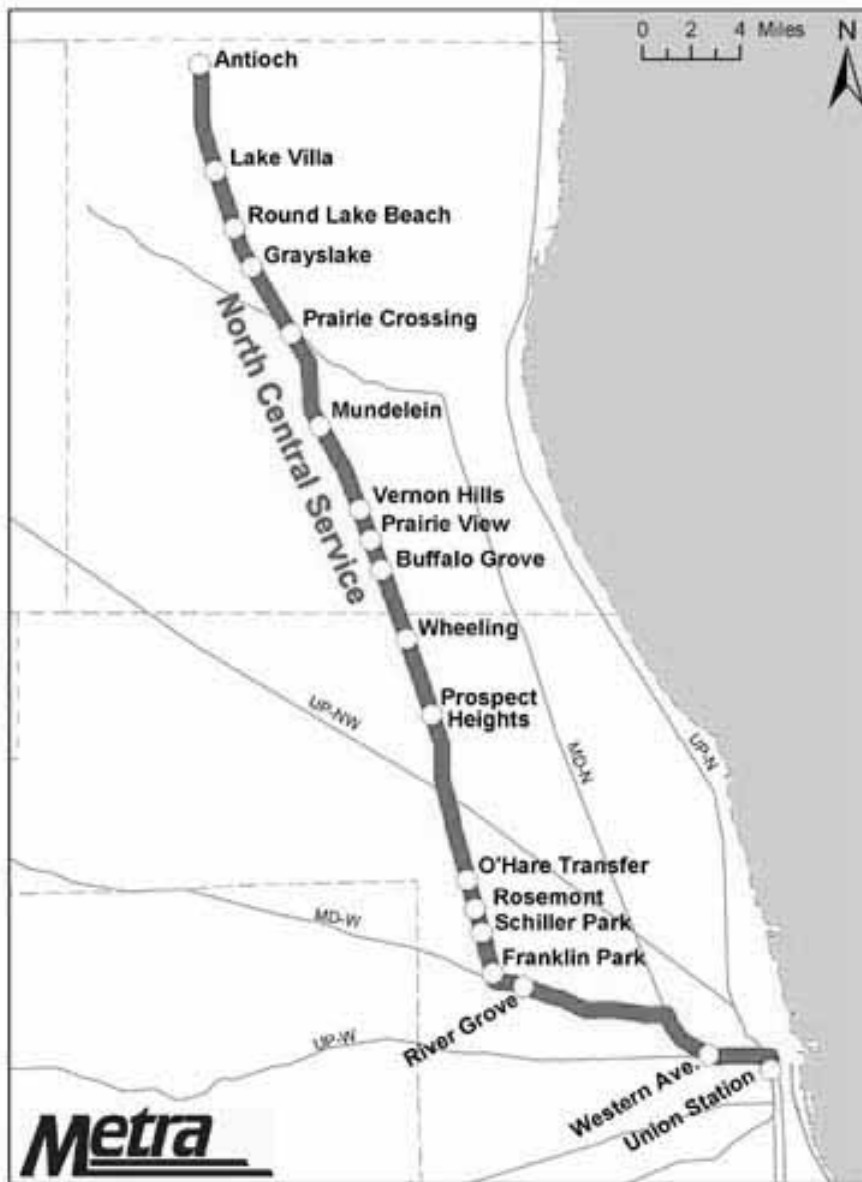
<http://FreeOnlineSurveys.com/rendersurvey.asp?id=67228>

Paper mail-back versions of this survey, in both English and Spanish, can be obtained from your company's administrative office. All personal individual responses will be confidential and are not available for distribution to anyone.

### Pace Shuttle Bus Survey

Pace Suburban Bus is conducting a feasibility study for providing shuttle bus service between employment locations and commuter stations along the Metra North Central Service (NCS) rail line. The shuttle service will complement the Metra service expansion on this line. By the end of 2005, two-way train schedules will be provided throughout the day. This survey will help us identify NCS stations and employment locations for possible shuttle bus service. All personal individual responses will be confidential and are not available for distribution to anyone.

#### METRA North Central Service Line – 2006



1) What is your home zip code? (Only zip codes that are relatively convenient to the North Central Stations are included. If your zip is not listed please stop the survey and skip ahead to Question 17.)

53102	53179	60002	60004	60005	60007
60015	60016	60018	60020	60025	60026
60030	60031	60041	60044	60045	60046
60047	60048	60056	60060	60061	60062
60067	60068	60069	60070	60073	60083
60089	60090	60106	60131	60164	60171
60176	60191	60601	60602	60603	60604
60605	60606	60607	60608	60609	60610
60611	60612	60613	60614	60616	60622
60624	60626	60631	60634	60635	60639
60654	60656	60661	60666	60706	60714

2) Where to you work?

Employer: \_\_\_\_\_

Address: \_\_\_\_\_

City: \_\_\_\_\_

Zip Code: \_\_\_\_\_

3) How long have you worked at this location?

- less than 6 months
- 6 months to 1 year
- 1 year to 2 years
- 2 years to 3 years
- 3 years to 5 years
- more than 5 years



**4) What is your occupation or job title**

- Administrative/Clerical
- Computer Technical
- Manager/Supervisor
- Professional
- Sales
- Skilled Laborer
- Unskilled Laborer
- Student
  
- Other: \_\_\_\_\_

**5) At what type of facility do you work?**

- Office
- Education
- Health Care
- Transportation
- Manufacturing Plant
- Warehouse/Distribution
  
- Other: \_\_\_\_\_

**6) What time do you generally arrive at work?**

- before 6:00 am
- 6:01 am - 6:30 am
- 6:31 am - 7:00 am
- 7:01 am - 7:30 am
- 7:31 am - 8:00 am
- 8:01 am - 8:30 am
- 8:31 am - 9:00 am
- after 9:00 am

**7) What time do you generally leave work?**

- before 3:00 pm
- 3:01 pm - 3:30 pm
- 3:31 pm - 4:00 pm
- 4:01 pm - 4:30 pm
- 4:31 pm - 5:00 pm
- 5:01 pm - 5:30 pm
- 5:31 pm - 6:00 pm
- after 6:00 pm

8) Does your employer have a flex-time program?

- Yes
- No
- Unsure

9) What is your primary means of travel to and from work?

- Drive Alone
- Get Dropped Off
- Employer Shuttle
- Car/Vanpool
- Bicycle
- Walk
- CTA Bus
- CTA Train
- Pace Bus
- Metra
  
- Other: \_\_\_\_\_

10) If any part of your commute includes a Pace Bus, please indicate the route. If not, please skip ahead to Question 11.

- Route 220 Glenview - Des Plaines - O'Hare Airport
- Route 221 Wolf Road
- Route 234 Wheeling - Des Plaines
- Route 270 Milwaukee Avenue
- Route 272 Golf Mill - Westfield Shoppingtown Hawthorn - Milwaukee Avenue Corridor
- Route 325 25th Avenue
- Route 326 West Irving Park
- Route 330 Mannheim - LaGrange Road
- Route 332 River - York Roads
- Route 570 Fox Lake - Gurnee Mills via CLC
- Route 572 Westfield Shoppingtown Hawthorn - Waukegan
- Route 576 Deerfield Metra Station to Buffalo Grove/Lincolnshire
- Route 606 Northwest Limited
- Route 623 Glen of North Glenview Metra - Allstate Shuttle Bug
- Route 624 Glen of North Glenview Metra - Willow/Sanders Shuttle Bug
- Route 626 Skokie Valley Limited
- Route 648 Glenview Metra - AON
- Route 649 Des Plaines Metra - AON
- Route 690 Arlington Heights Road
- Route 1023 Chicago - Lincolnshire

- Shuttle Bug 7 Lake - Cook Metra Station to Allstate/Riverwalk, Angus Chemical & Harris Bank
- Shuttle Bug 12 Deerfield Metra Station to TAP, Leica, Parexel & Hewitt
- Other: \_\_\_\_\_

**11)** If you use Metra to get to work, which stations do you use? If you do not use Metra, please skip ahead to Question 13.

Boarding Station: \_\_\_\_\_

Destination (work) Station: \_\_\_\_\_

**12)** Do you presently use a shuttle bus or vanpool service to get between the Metra Station and work?

- Yes
- No

**13)** How long is your present commute?

- less than 15 minutes
- 16 minutes - 30 minutes
- 31 minutes - 45 minutes
- 46 minutes - 60 minutes
- 61 minutes - 75 minutes
- 76 minutes - 90 minutes
- greater than 90 minutes

**14)** How important would each of the following factors be in influencing your decision to use a Pace Shuttle Bus service to take you to and from your place of work and a nearby Metra Station?

	Important	No Preference	Not Important
- \$1.00 shuttle bus fare	<input type="checkbox"/>	<input type="checkbox"/>	<input type="checkbox"/>
- Train/bus schedules that match my work hours	<input type="checkbox"/>	<input type="checkbox"/>	<input type="checkbox"/>
- Drop-off at or near work place door	<input type="checkbox"/>	<input type="checkbox"/>	<input type="checkbox"/>
- Reduce hassle of driving	<input type="checkbox"/>	<input type="checkbox"/>	<input type="checkbox"/>
- Provision for emergency ride home	<input type="checkbox"/>	<input type="checkbox"/>	<input type="checkbox"/>
- Reliable service	<input type="checkbox"/>	<input type="checkbox"/>	<input type="checkbox"/>
- Free shuttle bus service	<input type="checkbox"/>	<input type="checkbox"/>	<input type="checkbox"/>
- Choice of 2 evening trains	<input type="checkbox"/>	<input type="checkbox"/>	<input type="checkbox"/>
- Choice of 3 or more morning and afternoon/evening trains	<input type="checkbox"/>	<input type="checkbox"/>	<input type="checkbox"/>

	Important	No Preference	Not Important
- Total shuttle bus travel time no more than 15 minutes	<input type="checkbox"/>	<input type="checkbox"/>	<input type="checkbox"/>
- Total train/bus travel time that adds no more than 10 minutes to present commute	<input type="checkbox"/>	<input type="checkbox"/>	<input type="checkbox"/>
- Total train/bus travel time that adds no more than 20 minutes to present commute	<input type="checkbox"/>	<input type="checkbox"/>	<input type="checkbox"/>
- Total train/bus travel time that adds no more than 30 minutes to present commute	<input type="checkbox"/>	<input type="checkbox"/>	<input type="checkbox"/>
- Reduction in total commute time	<input type="checkbox"/>	<input type="checkbox"/>	<input type="checkbox"/>

**15) If you presently drive to work, do you need your car**  
 (Please skip ahead to Question 16 if you do not drive to work.)

	Yes	Occasionally	No
- during work hours for business	<input type="checkbox"/>	<input type="checkbox"/>	<input type="checkbox"/>
- for lunch	<input type="checkbox"/>	<input type="checkbox"/>	<input type="checkbox"/>
- stops/errands to/from work	<input type="checkbox"/>	<input type="checkbox"/>	<input type="checkbox"/>

**16) If Pace Shuttle Bus Service was made available that met your important criteria from Question 14, how often would you use it?**

	Morning	Evening	Both
- 5 days a week	<input type="checkbox"/>	<input type="checkbox"/>	<input type="checkbox"/>
- 3-4 days/week	<input type="checkbox"/>	<input type="checkbox"/>	<input type="checkbox"/>
- 1-2 days/week	<input type="checkbox"/>	<input type="checkbox"/>	<input type="checkbox"/>
- A few days/month	<input type="checkbox"/>	<input type="checkbox"/>	<input type="checkbox"/>
- A few days/year	<input type="checkbox"/>	<input type="checkbox"/>	<input type="checkbox"/>
- Never	<input type="checkbox"/>	<input type="checkbox"/>	<input type="checkbox"/>

\*\*\*OPTIONAL\*\*\*

**17) Please leave us your email address if you are interested in being contacted for the purpose of providing Pace with additional input in the future development of shuttle bus services.**

\_\_\_\_\_

If you would like further information or have additional comments at this time, please go to the Pace website at: [http://www.pacebus.com/sub/initiatives/north\\_central/nc\\_default.asp](http://www.pacebus.com/sub/initiatives/north_central/nc_default.asp), or you may leave voicemail comments at the following Pace hotline: 1-847-228-2343. Thank you for your time.

## Appendix F Survey Results

1) What is your home zip code? (Only zip codes that are relatively convenient to the North Central Stations are included. If your zip is not listed please stop the survey and go to Question 17.)

		Percentage	Responses
53102		0.3	4
53179	█	1.3	19
60002	█	6.1	88
60004	█	1.6	23
60005		0.6	8
60007		0.5	7
60015	█	1.4	20
60016	█	1.1	16
60018		0.8	11
60020	█	1.5	22
60025	█	1.1	16
60026		0.1	1
60030	█	8.2	118
60031	█	3.3	47
60041	█	1.5	21
60044		0.4	6
60045		0.5	7
60046	█	9.1	130
60047	█	1.9	27
60048	█	1.9	27
60056	█	1.8	26
60060	█	4.4	63
60061	█	3.2	46
60062	█	1.3	18
60067	█	1.3	18
60068		0.8	11
60069		0.3	4
60070		0.6	8
60073	█	9.7	139
60083		0.3	5
60089	█	4.7	68
60090	█	2.8	40
60106		0.4	6
60131		0.2	3
60164		0.2	3
60171		0.2	3
60176		0.2	3
60191		0.2	3
60451		0.1	1
60453		0.1	2

60601		0.5	7
60602		0.1	2
60603		0.1	1
60604		0.0	0
60605	█	1.0	15
60606		0.4	6
60607		0.6	8
60608		0.8	12
60609		0.1	2
60610	█	1.5	21
60611	█	1.7	25
60612		0.8	12
60613	█	1.7	24
60614	█	2.8	40
60616		0.3	5
60622	█	1.7	25
60624		0.9	13
60626		0.8	11
60631		0.5	7
60634		0.7	10
60635		0.0	0
60637		0.5	7
60639	█	1.2	17
60654		0.1	2
60656		0.6	8
60661		0.6	8
60666		0.0	0
60706		0.3	4
60714		0.2	3
53144		0.0	0
60064		0.1	1
60085		0.1	1
60087		0.0	0
60148		0.1	1
		<b>Total responses:</b>	<b>1434</b>

2) Where do you work?




3) How long have you worked at this location?

		Percentage	Responses
less than 6 months		10.3	148
6 months to 1 year		6.6	95
1 year to 2 years		10.3	147
2 years to 3 years		11.4	163

4) What is your occupation or job title?

		Percentage	Responses
Manager/Supervisor		22.7	325
Professional		31.5	451
Sales		2.2	32
Computer Technical		14.5	208
Administrative/Clerical		16.7	240
Skilled Laborer		1.7	25
Unskilled Laborer		0.3	5
Student		1.3	18
Other		7.8	112
<b>Total responses:</b>			<b>1434</b>









5) At what type of facility do you work?

		Percentage	Responses
Office		79.8	1144
Education		3.9	56
Health Care		4.6	66
Transportation		0.6	8
Manufacturing Plant		3.6	51
Warehouse/Distribution		1.6	23
Other		5.2	74
<b>Total responses:</b>			<b>1434</b>

6) What time do you generally arrive at work?

		Percentage	Responses
before 6:00 am		2.7	38
6:01 am - 6:30 am		5.1	73
6:31 am - 7:00 am		11.8	169
7:01 am - 7:30 am		19.7	281
7:31 am - 8:00 am		29.3	419
8:01 am - 8:30 am		16.0	229
8:31 am - 9:00 am		10.6	151
after 9:00 am		4.8	69
<b>Total responses:</b>			<b>1429</b>

7) What time do you generally leave work?

		Percentage	Responses
before 3:00 pm		2.4	34
3:01 pm - 3:30 pm		5.9	84
3:31 pm - 4:00 pm		8.5	122
4:01 pm - 4:30 pm		17.6	252
4:31 pm - 5:00 pm		24.0	343
5:01 pm - 5:30 pm		18.9	270
5:31 pm - 6:00 pm		12.7	182
after 6:00 pm		10.1	145
<b>Total responses:</b>			<b>1432</b>

8) Does your employer have a flex-time program?

		Percentage	Responses
Yes		62.2	884
No		23.2	329
Unsure		14.6	208
<b>Total responses:</b>			<b>1421</b>

9) What is your primary means of travel to and from work?

		Percentage	Responses
Drive Alone		70.1	1005
Get Dropped Off		1.0	14
Employer Shuttle		0.3	5
Car/Vanpool		7.1	102
Bicycle		0.0	0
Walk		0.1	2
CTA Bus		0.6	8
CTA Train		0.8	11
Pace Bus		2.4	34
Metra		14.4	207
Other		3.2	46
<b>Total responses:</b>			<b>1434</b>



10) If any part of your commute includes a Pace Bus, please indicate the route. If not, please skip ahead to Question 11.

	Percentage	Responses
Route 220 Glenview - Des Plaines - O'Hare Airport	0.1	1
Route 221 Wolf Road	0.4	6
Route 234 Wheeling - Des Plaines	0.1	2
Route 270 Milwaukee Avenue	0.6	9
Route 272 Golf Mill - Westfield Shoppingtown Hawthorn - Milwaukee Avenue Corridor	2.2	31
Route 325 25th Avenue	0.1	1
Route 326 West Irving Park	0.3	5
Route 330 Mannheim - LaGrange Road	0.0	0
Route 332 River - York Roads	0.1	1
Route 570 Fox Lake - Gurnee Mills via CLC	0.3	4
Route 572 Westfield Shoppingtown Hawthorn - Waukegan	0.2	3
Route 576 Deerfield Metra Station to Buffalo Grove/Lincolnshire	2.3	33
Route 606 Northwest Limited	0.1	1
Route 623 Glen of North Glenview Metra - Allstate Shuttle Bug	1.3	18
Route 624 Glen of North Glenview Metra - Willow/Sanders Shuttle Bug	0.6	9
Route 626 Skokie Valley Limited	0.8	11
Route 648 Glenview Metra - AON	0.0	0
Route 649 Des Plaines Metra - AON	0.0	0
Route 690 Arlington Heights Road	0.3	5
Route 1023 Chicago - Lincolnshire	0.8	11
Shuttle Bug 7 Lake - Cook Metra Station to Allstate/Riverwalk, Angus Chemical & Harris Bank	1.0	14
Shuttle Bug 12 Deerfield Metra Station to TAP, Leica, Parexel & Hewitt	0.6	9
Other	8.9	128
<b>Total responses:</b>		<b>1434</b>

11) If you use Metra to get to work, which stations do you use? If you do not use Metra, please skip ahead to Question 13.

12) Do you presently use a shuttle bus or vanpool service to get between a Metra Station and work?

	Percentage	Responses
Yes	30.4	277
No	69.6	635
<b>Total responses:</b>		<b>912</b>

13) How long is your present commute?

		Percentage	Responses
less than 15 minutes		6.7	95
16 minutes - 30 minutes		17.1	243
31 minutes - 45 minutes		21.6	307
46 minutes - 60 minutes		28.7	409
61 minutes - 75 minutes		15.2	216
76 minutes - 90 minutes		7.1	101
greater than 90 minutes		3.7	52
		<b>Total responses:</b>	<b>1423</b>

14) How important would each of the following factors be in influencing your decision to use a Pace Shuttle Bus service to take you to and from your place of work and a nearby Metra Station?

	1 Important	2 No Preference	3 Not Important	Responses	Average Score	Standard Deviation
\$1.00 shuttle bus fare	601 (43.96%)	440 (32.19%)	326 (23.85%)	1367	1.80 / 3 (60.00%)	138.168
Train/bus schedules that match my work hours	1354 (96.44%)	30 (2.14%)	20 (1.42%)	1404	1.05 / 3 (35.00%)	767.315
Drop-off at or near work place door	1338 (95.64%)	41 (2.93%)	20 (1.43%)	1399	1.06 / 3 (35.33%)	754.958
Reduce hassle of driving	1179 (85.62%)	137 (9.95%)	61 (4.43%)	1377	1.19 / 3 (39.67%)	624.695
Provision for emergency ride home	882 (65.04%)	344 (25.37%)	130 (9.59%)	1356	1.45 / 3 (48.33%)	387.458
Reliable service	1325 (95.39%)	51 (3.67%)	13 (0.94%)	1389	1.06 / 3 (35.33%)	746.756
Free shuttle bus service	872 (63.60%)	336 (24.51%)	163 (11.89%)	1371	1.48 / 3 (49.33%)	369.663
Choice of 2 evening trains	938 (71.06%)	278 (21.06%)	104 (7.88%)	1320	1.37 / 3 (45.67%)	439.968
Choice of 3 or more morning and afternoon/evening trains	1131 (81.90%)	167 (12.09%)	83 (6.01%)	1381	1.24 / 3 (41.33%)	582.331
Total shuttle bus travel time no more than 15 minutes	963 (70.91%)	306 (22.53%)	89 (6.55%)	1358	1.36 / 3 (45.33%)	455.085
Total train/bus travel time that adds no more than 10 minutes to present commute	869 (64.32%)	336 (24.87%)	146 (10.81%)	1351	1.46 / 3 (48.67%)	374.815
... no more than 20 minutes to present commute	722 (59.28%)	344 (28.24%)	152 (12.48%)	1218	1.53 / 3 (51.00%)	290.014
... no more than 30 minutes to present commute	713 (60.22%)	284 (23.99%)	187 (15.79%)	1184	1.56 / 3 (52.00%)	279.918
Reduction in total commute time	949 (71.57%)	270 (20.36%)	107 (8.07%)	1326	1.37 / 3 (45.67%)	446.575
					<b>1.35 / 3 (45.00%)</b>	

15) If you presently drive to work, do you need your car...  
 (Please skip ahead to Question 16 if you do not drive to work.)

	<b>1 Yes</b>	<b>2 Occasionally</b>	<b>3 No</b>	<b>Responses</b>	<b>Average Score</b>	<b>Standard Deviation</b>
during work hours for business?	83 (6.80%)	423 (34.64%)	<b>715 (58.56%)</b>	1221	2.52 / 3 (84.00%)	316.304
for lunch?	91 (7.47%)	562 (46.14%)	<b>565 (46.39%)</b>	1218	2.39 / 3 (79.67%)	272.802
for stops/errands to/from work?	205 (16.72%)	<b>722 (58.89%)</b>	299 (24.39%)	1226	2.08 / 3 (69.33%)	275.395
					<b>2.33 / 3 (77.67%)</b>	

16) If Pace Shuttle Bus Service was made available that met your important criteria from Question 14, how often would you use it?

	<b>1 Morning</b>	<b>2 Evening</b>	<b>3 Both</b>	<b>Responses</b>	<b>Average Score</b>	<b>Standard Deviation</b>
5 days a week	57 (8.11%)	11 (1.56%)	<b>635 (90.33%)</b>	703	2.82 / 3 (94.00%)	347.749
3-4 days a week	42 (7.45%)	12 (2.13%)	<b>510 (90.43%)</b>	564	2.83 / 3 (94.33%)	279.263
1-2 days a week	27 (9.47%)	13 (4.56%)	<b>245 (85.96%)</b>	285	2.76 / 3 (92.00%)	130.092
A few days a month	14 (7.61%)	9 (4.89%)	<b>161 (87.50%)</b>	184	2.80 / 3 (93.33%)	86.350
A few days a year	10 (7.25%)	8 (5.80%)	<b>120 (86.96%)</b>	138	2.80 / 3 (93.33%)	64.094
Never	7 (9.86%)	6 (8.45%)	<b>58 (81.69%)</b>	71	2.72 / 3 (90.67%)	29.738
					<b>2.79 / 3 (93.00%)</b>	

17) \*\*\*OPTIONAL\*\*\*

Please leave us your email address if you are interested in being contacted for the purpose of providing Pace with additional input in the future development of shuttle bus services.

## Appendix G Alternative Route Descriptions

### Grayslake - Route 1

This route would provide weekday rush period service between the future Grayslake Station on the North Central Line and the **College of Lake County**.

Eastbound morning buses would begin at the Grayslake Station and operate east on Washington Street and south on Lancer Lane to the **College of Lake County**. Return trips would operate north on Lancer Lane and west on Washington Street to the College of Lake County.

Westbound evening buses would begin at the College of Lake County and operate north on Lancer Lane and west on Washington Street to the Grayslake Station. Return trips would operate east on Washington Street and south on Lancer Lane to the College of Lake County.

Route 1					
Grayslake Station to College of Lake County Schedule					
Inbound Train	Outbound Train	Depart Metra	Arrive CLC	Depart CLC	Arrive Metra
					6:47 AM
6:47 AM		6:50 AM	7:00 AM	7:00 AM	7:10 AM
7:15 AM		7:15 AM	7:25 AM	7:25 AM	7:35 AM
	8:12 AM	8:15 AM	8:25 AM		
Inbound Train	Outbound Train	Depart CLC	Arrive CLC	Depart Terminal	Arrive Metra
				4:00 PM	4:10 PM
	4:12 PM	4:13 PM	4:23 PM	5:00 PM	5:10 PM
5:20 PM		5:15 PM	5:25 PM	5:25 PM	5:35 PM
	5:41PM				

### Prairie Crossing - Route 2

This route would provide weekday rush period service between the Prairie Crossing Station on the North Central Line and **Volkswagen Credit Corporation** and the **Lake County Winchester House** in downtown Libertyville.

Eastbound morning buses would begin at the Prairie Crossing Station and operate south on Harris Road, east on Peterson Road, south on Franklin Boulevard to **Volkswagen Credit Corporation**, east on Winchester Road and north on Milwaukee Avenue to the **Lake County Winchester House**. Return trips would operate north on Milwaukee Avenue, west and northwest on Route 137 and south on Harris Road to the Prairie Crossing Station.

Westbound evening buses would begin at Lake County Winchester House and operate south on Milwaukee Avenue, west on Winchester Road, north on Franklin Boulevard, west on Peterson Road, and north on Harris Road to the Prairie Crossing Station. Return trips would operate north on Harris Road, southeast and east on Route 137 and south on Milwaukee Avenue to the Lake County Winchester House.

Route 2					
Prairie Crossing Station to Volkswagen and Lake County Winchester House Schedule					
Inbound Train	Outbound Train	Depart Metra	Arrive LCWH	Depart LCWH	Arrive Metra
					6:28 AM
6:28 AM		6:31 AM	6:46 AM	6:46 AM	7:01 AM
6:50 AM					
7:18 AM		7:21 AM	7:36 AM	7:36 AM	7:51 AM
	8:08 AM	8:11 AM	8:26 AM		
Inbound Train	Outbound Train	Depart Metra	Arrive LCWH	Depart LCWH	Arrive Metra
				2:58 PM	3:13 PM
3:16 PM		3:16 PM	3:31 PM	3:45 PM	4:00 PM
	4:08 PM	4:05 PM	4:20 PM	5:05 PM	5:20 PM
5:23 PM					
	5:37 PM				

**Vernon Hills - Route 3**

This route would provide weekday rush period service between the Vernon Hills Station on the North Central Line and **Drummond American Corporation, STS Consultants, ZF Industries, American Hotel Register, CDW Computer Center, Allstate Life Insurance Company, Rust-oleum Corporation and Medline Industries.**

Both morning and evening buses would begin at Vernon Hills Station and operate southeast on Route 45, east on Corporate Woods Parkway to **Drummond American Corporation and STS Consultants**, south and north on Hickory Hills Drive to **ZF Industries**, east on Corporate Woods Parkway and north on Milwaukee Avenue to **American Hotel Register**, west on Continental Drive to **CDW Computer Center**, north on Lakeview Parkway to **Allstate Life Insurance Company**, west on Hawthorn Pkwy to **Rust-oleum Corporation**, south on Aspen Drive and west on Route 60 to **Medline Industries**, south on Lake Street and southeast on Route 45 to the Vernon Hills Station.

Route 3					
Vernon Hills Station to American Hotel Register, et al Schedule					
Inbound Train	Outbound Train	Depart Metra			Arrive Metra
					6:40 AM
6:40 AM		6:43 AM			7:13 AM
7:02 AM					
7:30 AM		7:33 AM			8:03 AM
	7:56 AM	8:06 AM			8:36 AM
Inbound Train	Outbound Train	Depart Metra			Arrive Metra
		3:25 PM			3:55 PM
	3:58 PM	4:45 PM			5:15 PM
	5:25 PM				
5:35 PM		5:20 PM			5:50 PM
	6:00 PM				

**Prairie View - Route 4**

This route would provide weekday rush period service between the Prairie View Station on the North Central Line and **Automed Technologies, Baer Supply Company, Hewitt Associates, Caremark/Tri-state, Reynolds Food Packaging, Walgreen’s Corporate Headquarters, Moore-Wallace and Caremark/Lakeside.**

Eastbound morning buses would begin at the Prairie View Station and operate north on Main Street, east on Port Clinton Road, northwest on Route 45, north on Woodlands Parkway, west, north and east on Forest Edge Drive to **Automed Technologies** and **Baer Supply Company**, north and east on Woodlands Parkway, southeast on Milwaukee Avenue, east on Old Half Day Road, east on Route 60, north and south on Hewitt Drive to **Hewitt Associates**, south on Westminster Way and east on Tri-state International to **Caremark** and **Reynolds Food Packaging**, north on Westminster Way, east on Half Day Road to **Walgreen’s Corporate Headquarters** and south on Lakeside Drive to **Moore-Wallace** and **Caremark**. Return trips would operate north on Lakeside Drive, west on Half Day Road and north on Main Street to the Prairie View Metra Station.

Westbound evening buses would begin at Caremark and operate north on Lakeside Drive, west on Route 60, south on Westminster Way and east on Tri-state International, north on Westminster Way, north and south on Hewitt Drive, west on Route 60, west on Old Half Day Road, northwest on Milwaukee Avenue, west and south on Woodlands Parkway, west, south and east on Forest Edge Drive, south on Woodlands Parkway, southeast on Route 45, southwest on Old Half Day Road , west on Route 60 and north on Main Street to the Prairie View Station. Return trips would operate north on Main Street, east on Port Clinton Road, southeast on Route 45 and Old Half Day Road, east on Route 60 and south on Lakeside Drive to Caremark.

<b>Route 4</b>					
<b>North Central Prairie View Station to Hewitt, Caremark, et al Schedule</b>					
<b>Inbound Train</b>	<b>Outbound Train</b>	<b>Depart Metra</b>	<b>Arrive Caremark</b>	<b>Depart Caremark</b>	<b>Arrive Metra</b>
					6:19 AM
<b>6:19 AM</b>		6:22 AM	6:42 AM	6:42 AM	7:02 AM
<b>6:43 AM</b>					
<b>7:05 AM</b>		7:08 AM	7:28 AM	7:28 AM	7:48 AM
<b>7:33 AM</b>					
	<b>7:53 AM</b>	7:56 AM	8:16 AM		
<b>Inbound Train</b>	<b>Outbound Train</b>	<b>Depart Metra</b>	<b>Arrive Caremark</b>	<b>Depart Caremark</b>	<b>Arrive Metra</b>
				3:30 PM	3:50 PM
	3:53 PM	3:50 PM	4:10 PM	4:32 PM	4:52 PM
	<b>5:22 PM</b>	4:55 PM	5:15 PM	5:15 PM	5:35 PM
<b>5:38 PM</b>		5:38 PM	5:58 PM	5:58 PM	6:18 PM
	<b>5:57 PM</b>				
	<b>6:26 PM</b>				

**Buffalo Grove - Route 5**

This route would provide weekday rush period service between the Buffalo Grove Station on the North Central Line and **International Profit Associates**, **Crosscom National**, **Midwest Air Technologies**, **Tiger Accessory Group**, **Bio-Imaging Research**, **LG/Zenith Electronics Corporation**, **Nichols Aluminum** and **Charmilles Technologies**.

Both morning and evening buses would begin at the Buffalo Grove bus terminal and operate east on Deerfield Parkway, east on Busch Pkwy, north on Barclay Blvd to **International Profit Associates**, west on Corporate Grove Drive, north and east on Asbury Drive to **Crosscom National** and **Midwest Air Technologies**, north on Barclay Blvd to **Tiger Accessory Group**

and **Bio-Imaging Research**, west on Route 22, south and east on Millbrook Drive to **LG/Zenith Electronics Corporation**, south on Schelter Road, west on Heathrow Drive to **Nichols Aluminum** and south on Bond Street to **Charmilles Technologies**. Return trips would operate west on Aptikisic Road, south on Wieland Road, east on Deerfield Parkway and south on Commerce Drive to the Buffalo Grove bus terminal.

<b>Route 5</b>					
<b>Buffalo Grove Station to International Profits, et al Schedule</b>					
<b>Inbound Train</b>	<b>Outbound Train</b>	<b>Depart Metra</b>			<b>Arrive Metra</b>
		7:13 AM			7:10 AM
<b>7:10 AM</b>					7:33 AM
<b>7:38 AM</b>					
	<b>7:49 AM</b>	7:52 AM			8:12 AM
<b>Inbound Train</b>	<b>Outbound Train</b>	<b>Depart Metra</b>			<b>Arrive Metra</b>
		4:45 PM			5:05 PM
	<b>5:18 PM</b>	5:15 PM			5:35 PM
<b>5:42 PM</b>					
	<b>5:53 PM</b>	5:55 PM			6:15 PM
	<b>6:22 PM</b>				

**Buffalo Grove - Route 6**

This route would provide weekday rush period service between the Buffalo Grove Station on the North Central Line and **Hewitt Associates and ACCO Brands** in Libertyville.

Northbound morning buses would begin at the Buffalo Grove bus terminal and operate west on Deerfield Parkway, north on Wieland Road, east on Aptikisic Road, north on Bond Street to **Hewitt Associates**, east on Heathrow Drive, north on Schelter Road, east on Knightsbridge Parkway, south on Barclay Blvd, east and north through the Hewitt parking lots to **Hewitt Associates**, east on Tower Parkway and south on Overlook Point to **ACCO Brands**. Return trips would operate west on Tower Parkway, south on Barclay Boulevard, west on Busch and Deerfield Parkways, and south on Commerce Drive to the Buffalo Grove bus terminal.

Southbound evening buses would begin at ACCO Brands and operate north on Overlook Point, west on Tower Parkway, south and west through the Hewitt parking lots, north on Barclay Boulevard, west on Knightsbridge Parkway, south on Schelter Road, west on Heathrow Drive, north and south on Bond Street, west on Aptikisic Road, south on Wieland Road, east on Deerfield Parkway and south on Commerce Drive to the Buffalo Grove bus terminal. Return trips would operate north on Commerce Drive, east on Deerfield and Busch Parkways, north on Barclay Blvd, and east on Tower Parkway to ACCO Brands.

Route 6					
Buffalo Grove North Central Station to Hewitt Associates Schedule					
Inbound Train	Outbound Train	Depart Metra	Arrive ACCO	Depart ACCO	Arrive Metra
					6:24 AM
6:24 AM		6:27 AM	6:37 AM	6:37 AM	6:47 AM
6:48 AM		6:51 AM	7:01 PM	7:01 PM	7:11 AM
7:10 AM		7:14 AM	7:24 AM	7:24 AM	7:34 AM
7:38 AM					
	7:49 AM	7:52 AM	8:02 AM		
Inbound Train	Outbound Train	Depart Metra	Arrive ACCO	Depart ACCO	Arrive Metra
				5:00 PM	5:10 PM
	5:18 PM	5:15 PM	5:25 PM	5:25 PM	5:35 PM
5:42 PM					
	5:53 PM	5:50 PM	6:00 PM	6:05 PM	6:15 PM
	6:22 PM				

**Buffalo Grove - Route 7**

This route would provide weekday rush period service between the Buffalo Grove Station on the North Central Line and **CCH Incorporated, Discover Financial Services, Morgan Stanley Credit Corporation, Citi Commerce Solutions, Fujisawa Healthcare, and Dade Behring.**

Eastbound morning buses would begin at the Buffalo Grove bus terminal and operate east on Deerfield Parkway, southeast on Milwaukee Avenue, east on Lake Cook Road, north and south on CCH Drive to **CCH Incorporated**, east on Lake Cook Road, north and east on Discover Way to **Discover Financial Services** and **Morgan Stanley Credit Corporation**, north on Saunders Road, east on Hawthorne Lane, north through **Citi Commerce Solutions**, east and north on Parkway North Blvd to **Fujisawa Healthcare**, east on Deerfield Road, south on Castlewood Lane and west on Tannaqua Drive to **Dade Behring**. Return trips would operate north on Castlewood Lane, west on Deerfield Road and Deerfield Parkway and south on Commerce Drive to the Buffalo Grove bus terminal.

Westbound evening trips would begin at Dade Behring and operate east on Tannaqua Drive, north on Castlewood Lane, west on Deerfield Road, south and west on Parkway North Boulevard, south through Citi Commerce Solutions, west on Hawthorne Lane, south on Saunders Road, west and south on Discover Way, west on Lake Cook Road, north and south on CCH Drive, west on Lake Cook Road, northwest on Milwaukee Avenue, west on Deerfield Parkway and south on Commerce Drive to the Buffalo Grove bus terminal. Return trips would operate east on Deerfield Parkway and Deerfield Road, and south on Castlewood Lane to Dade Behring.



Route 7					
North Central Buffalo Grove Station to Discover Financial Services, et al Schedule					
Inbound Train	Outbound Train	Depart Metra	Arrive Dade Behring	Depart Dade Behring	Arrive Metra
6:24 AM		6:27 AM	6:47 AM	6:47 AM	6:24 AM
6:48 AM					7:07 AM
7:10 AM		7:13 AM	7:33 AM	7:33 AM	7:53 AM
7:38 AM					
	7:49 AM	7:56 AM	8:16 AM		
Inbound Train	Outbound Train	Depart Metra	Arrive Dade Behring	Depart Dade Behring	Arrive Metra
				4:33 PM	4:53 PM
	5:18 PM	4:57 PM	5:17 PM	5:17 PM	5:37 PM
5:42 PM					
	5:53 PM	5:40 PM	6:00 PM	6:00 PM	6:20 PM
	6:22 PM				

**Buffalo Grove - Route 8**

This route would provide weekday rush period service between the Buffalo Grove Station on the Metra North Central Line and **Walgreen's Corporate Headquarters, Illinois Student Assistance Commission, Deloitte and Touche Tax Technologies** and **Walgreen's Corporate Headquarters** at 1417 Lake Cook Road.

Eastbound morning buses would begin at the Buffalo Grove bus terminal and operate east on Deerfield Parkway and Deerfield Road, south on Wilmot Road, west on Rosewood Avenue, south through **Walgreen's Corporate Headquarters**, south on Wilmot Road, west and south to **Illinois Student Assistance Commission**, east and north to **Deloitte and Touche Tax Technologies** and east to **Walgreen's Corporate Headquarters** at 1417 Lake Cook Road. Return trips would operate west on Lake Cook Road, northwest on Milwaukee Avenue, west on Deerfield Parkway and south on Commerce Drive to the Buffalo Grove bus terminal.

Westbound evening buses would begin at Walgreen's and operate west in the Deloitte Plaza, north on Wilmot Road, west and north through Walgreen's Corporate Headquarters, east on Rosewood Avenue, north on Wilmot Road, west on Deerfield Road and Deerfield Parkway, and south on Commerce Drive to the Buffalo Grove bus terminal. Return trips would operate east on Deerfield Parkway, southeast on Milwaukee Avenue and east on Lake Cook Road to Walgreen's.

Route 8					
Buffalo Grove North Central Metra Station to Walgreen's Schedule					
Inbound Train	Outbound Train	Depart Metra	Arrive Walgreen's	Depart Walgreen's	Arrive Metra
					6:24 AM
6:24 AM		6:27 AM	6:47 AM	6:47 AM	7:07 AM
6:48 AM					
7:10 AM		7:13 AM	7:33 AM	7:33 AM	7:53 AM
7:38 AM					
	7:49 AM	7:56 AM	8:16 AM		
Inbound Train	Outbound Train	Depart Metra	Arrive Walgreen's	Depart Walgreen's	Arrive Metra
				4:34 PM	4:54 PM
	5:18 PM	4:57 PM	5:17 PM	5:17 PM	5:37 PM
5:42 PM		5:40 PM	6:00 PM	6:00 PM	6:20 PM
	5:53 PM				
	6:22 PM				

**Buffalo Grove - Route 9**

This route would provide weekday rush period service between the Buffalo Grove Station on the North Central Line and **Allstate, Angus/Dow Chemical Company, Harris Bank and Federal Express**.

Westbound morning buses would begin at the Buffalo Grove bus terminal and operate east on Deerfield Parkway, southeast on Milwaukee Avenue to **Allstate**, west on Lake Cook Road to **Angus/Dow Chemical Company** and **Harris Bank** and west on Lake Cook Road to **Federal Express**. Return trips would operate east on Lake Cook Road, north on Wieland Road, east on Deerfield Parkway and south on Commerce Drive to the Buffalo Grove bus terminal.

Eastbound evening buses would begin at Federal Express and operate east on Lake Cook Road, northwest on Milwaukee Avenue, west on Deerfield Parkway and south on Commerce Drive to the Buffalo Grove bus terminal. Return trips would operate west on Deerfield Parkway, south on Wieland Road and west on Lake Cook Road to Federal Express.

Route 9					
Buffalo Grove Station to Allstate, Angus, Harris and Federal Express Schedule					
Inbound Train	Outbound Train	Depart Metra	Arrive Fed Ex	Depart Fed Ex	Arrive Metra
					6:48 AM
6:48 AM		6:51 AM	7:11 AM	7:11 AM	7:31 AM
7:10 AM					
7:38 AM					
	7:49 AM	7:52 AM	8:12 AM		
Inbound Train	Outbound Train	Depart Metra	Arrive Fed Ex	Depart Fed Ex	Arrive Metra
				4:40 PM	5:00 PM
	5:18 PM	5:03 PM	5:18 PM	5:19 PM	5:39 PM
5:42 PM					
	5:53 PM				

**Wheeling - Route 10**

This route would provide weekday rush period service between the Wheeling Station on the North Central Line and **Underwriter’s Laboratories** in Northbrook.

Eastbound morning buses would begin at the Wheeling Station and operate north on Northgate Parkway, east on Dundee Road, north on Pfingsten Road and east on Maria Avenue to **Underwriter's Laboratories**. Return trips would operate west on Maria Avenue, south on Pfingsten Road, west on Dundee Road and south on Northgate Parkway to the Wheeling Station.

Westbound evening buses would begin at Underwriter’s Laboratories and operate west on Maria Avenue, south on Pfingsten Road, west on Dundee Road and south on Northgate Parkway to the Wheeling Station. Return trips would operate north on Northgate Parkway, east on Dundee Road, north on Pfingsten Road and east on Maria Avenue to Underwriter's Laboratories

<b>Route 10</b>					
<b>North Central Wheeling Station to Underwriter’s Laboratories Schedule</b>					
<b>Inbound Train</b>	<b>Outbound Train</b>	<b>Depart Metra</b>	<b>Arrive Underwriter’s</b>	<b>Depart Underwriter’s</b>	<b>Arrive Metra</b>
					6:29 AM
<b>6:29 AM</b>		6:32 AM	6:47 AM	6:47 AM	7:02 AM
<b>6:53 AM</b>					
<b>7:15 AM</b>		7:18 AM	7:33 AM	7:33 AM	7:48 AM
<b>7:43 AM</b>					
	<b>7:45 AM</b>	7:51 AM	8:06 AM		
<b>Inbound Train</b>	<b>Outbound Train</b>	<b>Depart Metra</b>	<b>Arrive Underwriter’s</b>	<b>Depart Underwriter’s</b>	<b>Arrive Metra</b>
				3:20 PM	3:35 PM
<b>3:40 PM</b>					
	<b>3:45 PM</b>	4:40 PM	4:55 PM	4:55 PM	5:10 PM
	<b>5:14 PM</b>	5:15 PM	5:30 PM	5:30 PM	5:45 PM
<b>5:47 PM</b>					
	<b>5:49 PM</b>				

**Wheeling - Route 11**

This route would provide weekday rush period service between the Wheeling Station on the North Central Line and **Fluid Management, the Valspar Corporation, Rexnord Seal Operation, Engis Corporation** and **U.S. Tsubaki** in Wheeling.

Southbound morning buses would begin at the Wheeling Station and operate west on Town Street, south on Wheeling Road to **Fluid Management**, south on Wheeling Road, east and west on Gilman Avenue to the **Valspar Corporation**, north on Wheeling Road, east on Hintz Road, north and south on Glen Avenue to **Rexnord Seal Operation**, east on Hintz Road to the **Engis Corporation**, south on Chaddick Drive and east on Marquardt Drive to **U.S. Tsubaki** at Wolf Road. Return trips would operate north on Wolf Road, west on Hintz Road, north on Wheeling Road and east on Town Street to the Wheeling Station.

Northbound evening buses would begin at U.S. Tsubaki and operate west on Marquardt Drive, north on Chaddick Drive, west on Hintz Road, north and south on Glen Avenue, west on Hintz Road, south on Wheeling Road, east and west on Gilman Avenue, north on Wheeling Road, and

east on Town Street to the Wheeling Station. Return trips would operate south on Wheeling Road, east on Hintz Road and south on Wolf Road to U.S. Tsubaki.

<b>Route 11</b>					
<b>Wheeling Station to the Valspar Corporation, et al Schedule</b>					
<b>Inbound Train</b>	<b>Outbound Train</b>	<b>Depart Metra</b>	<b>Arrive US Tsubaki</b>	<b>Depart US Tsubaki</b>	<b>Arrive Metra</b>
					6:30 AM
<b>6:29 AM</b>		6:33 AM	6:48 AM	6:48 AM	7:03 AM
<b>6:53 AM</b>					
<b>7:15 AM</b>		7:18 AM	7:33 AM		
<b>Inbound Train</b>	<b>Outbound Train</b>	<b>Depart Metra</b>	<b>Arrive US Tsubaki</b>	<b>Depart US Tsubaki</b>	<b>Arrive Metra</b>
				4:55 PM	5:10 PM
	<b>5:14 PM</b>	5:15 PM	5:25 PM	5:25 PM	5:40 PM
<b>5:47 PM</b>					
	<b>5:49 PM</b>				

**Prospect Heights - Route 12**

This route would provide weekday rush period service between the Prospect Heights Station on the North Central Line and **Caremark, Spherion, and Allstate Insurance**.

Eastbound morning buses would begin at the Prospect Heights Station and operate north on Wolf Road, east on Palatine and Willow Roads, north on Sanders Road to **Caremark and Spherion**, south on Sanders Road to **Allstate Insurance**, and east, south and west through the Allstate complex. Return trips would operate southeast on Milwaukee Avenue, west on Lake and Euclid Avenues, and north on Wolf Road to the Prospect Heights Station.

Westbound evening buses would begin at **Caremark** and operate south on Sanders Road, east, south and west through the **Allstate** complex, southeast on Milwaukee Avenue, west on Lake and Euclid Avenues, and north on Wolf Road to the Prospect Heights Station. Return trips would operate north on Wolf Road and east on Palatine and Willow Roads to Caremark.

<b>Route 12</b>					
<b>Prospect Heights Metra Station to Caremark and Allstate Schedule</b>					
<b>Inbound Train</b>	<b>Outbound Train</b>	<b>Depart Metra</b>	<b>Arrive Allstate</b>	<b>Depart Allstate</b>	<b>Arrive Metra</b>
					6:33 AM
<b>6:33 AM</b>		6:36 AM	6:56 AM	7:01 AM	7:16 AM
<b>6:57 AM</b>					
<b>7:19 AM</b>		7:22 AM	7:42 AM	7:42 AM	8:02 AM
	<b>7:40 AM</b>				
<b>7:47 AM</b>		8:05 AM	8:25 AM		
<b>Inbound Train</b>	<b>Outbound Train</b>	<b>Depart Metra</b>	<b>Arrive Caremark</b>	<b>Depart Caremark</b>	<b>Arrive Metra</b>
				4:34 PM	4:52 PM
	<b>5:09 PM</b>	4:55 PM	5:13 PM	5:13 PM	5:31 PM
	<b>5:44 PM</b>	5:34 PM	5:52 PM	5:52 PM	6:10 PM
<b>5:51 PM</b>					
	<b>6:13 PM</b>				

**O'Hare Transfer - Alternative 13**

This route would provide weekday rush period service between the O'Hare Transfer Station on the Metra North Central Line and **Lawson Products, Abbott Labs (future site), Blyth Home Scents, Burke Engineering, Spaceco, Cole Taylor Bank, EGS Electrical Group, the CTA Blue Line, Sprint, the Sofitel Hotel, Crowne Plaza, Xerox** and the **Rosemont Station**.

Northbound morning buses would begin at the O'Hare Transfer Station and operate north on Mannheim Road to **Lawson Products**, west on Touhy Avenue to **Abbott Labs (future site) and Blyth Home Scents**, east on Touhy Avenue, south on Lee Street, southeast on Higgins Road to **Burke Engineering, Spaceco, Cole Taylor Bank and EGS Electrical Group**, west on Higgins Road, south on River Road to the **CTA Blue Line**, south on River Road to **Sprint, Sofitel Hotel and Crowne Plaza**, west on Balmoral Avenue and north on Pearl Street to **Xerox and the Rosemont Station**. Return trips would operate south on Pearl Street, east on Balmoral Avenue, north on River Road, northwest on Higgins Road and south on Mannheim Road to the O'Hare Transfer Station.

Southbound evening buses would begin at the Rosemont Station and operate south on Pearl Street, east on Balmoral Avenue, north on River Road, northwest on Higgins Road east on Touhy Avenue and south on Mannheim Road to the O'Hare Transfer Station. Return trips would operate north on Mannheim Road, southeast on Higgins Road, south on River Road, west on Balmoral Avenue and north on Pearl Street to the Rosemont Station.

Route 13					
O'Hare Transfer Station to Abbott Labs and Lawson Products Schedule					
Inbound Train	Outbound Train	Depart Metra	Arrive Rosemont	Depart Rosemont	Arrive Metra
					6:44 AM
6:44 AM		6:47 AM	7:07 AM	7:14 AM	7:34 AM
7:08 AM					
7:30 AM					
	7:31 AM	7:37 AM	7:57 AM		
Inbound Train	Outbound Train	Depart Metra	Arrive Rosemont	Depart Rosemont	Arrive Metra
				4:10 PM	4:30 PM
	4:59 PM	4:33 PM	4:53 PM	4:55 PM	5:15 PM
	5:34 PM	5:18 PM	5:38 PM	5:40 PM	6:00 PM
6:02 PM					
	6:03 PM				